

+NOTICE!!

These documents have been scanned!

Do not place un-scanned documents beneath this notice!

Do not remove this notice from this file!

GPO Jacket No. 560-102
Print Order 61549
Rise Business Services, LLC
Job=AZ15 9/24/2019



Box Number= AZ15282



Claim Begin-End: AMC452466-AMC452523

1 Initial Receipt



AZ15282-8

AMC416185-AMC457014

Login ID 2450
Entry Date 11/20/2018
Total Amount \$12,296.00

Original Order Items

Line	Order#	AuthNos	TransDate	Action	Amount	CostCtr	R Org	BPD Year	Fund
1	4420548		11/14/2018	TEMPORARY HOLD (1 WEEK ONLY)	\$12,296.00	LLAZP01000	LLAZP01000	2019	XXXL6500D

Order Items To Be Generated for Transfer

Line	Order#	AuthNos	TransDate	Action	Amount	CostCtr	R Org	BPD Year
1	4420548		11/20/2018	TEMPORARY HOLD (1 WEEK ONLY)	\$-12,296.00	LLAZP01000	LLAZP01000	2019
2	4420548	AMC452466	11/20/2018	NEW MINING CLAIM PROCESSING FEE	\$1,160.00	LLAZ920000	LLAZ920000	2019
3	4420548	AMC452466	11/20/2018	NEW MINING CLAIMS LOCATION FEE	\$2,146.00	LLAZ920000	LLAZ920000	2019
4	4420548	AMC452466	11/20/2018	NEW MINING CLAIMS MAINTENANCE FEE	\$8,990.00	LLAZ920000	LLAZ920000	2019

*transfer from PDD
to new unadjud. claims -
fine*

Login ID10533

Entry Date11/14/2018

Total Amount\$12,296.00

Original Order Items

Line	Order#	AuthNos	TransDate	Action	Amount	CostCtr	R Org	BPD Year
1	4420548	AZA 036564	11/13/2018	PAYMENT	\$12,296.00	LLAZP01000	LLAZP01000	2019

Order Items To Be Generated for Transfer

Line	Order#	AuthNos	TransDate	Action	Amount	CostC
1	4420548	AZA 036564	11/14/2018	PAYMENT	\$-12,296.00	LLAZPC
2	4420548		11/14/2018	TEMPORARY HOLD (1 WEEK ONLY)	\$12,296.00	LLAZPC

RECEIVED
 BLM AZ STATE OFFICE
 2018 NOV 16 P 4:09
 PHOENIX, ARIZONA

Originally put under mineral materials
 but transfer to suspense due to this
 being a mining claim. See attached.

Ashenia
 11/3 550-5583

United States Department of the Interior

Bureau of Land Management

HASSAYAMPA FIELD OFFICE

21605 N 7TH AVE

PHOENIX, AZ 85027 -2929

Phone: 623-580-5500

Receipt

No:

4304267

Transaction #: 4420548	
Date of Transaction: 11/13/2018	
CUSTOMER:	
	GOT ROCKS PO BOX 3710 WICKENBURG, AZ 85358-3710 US

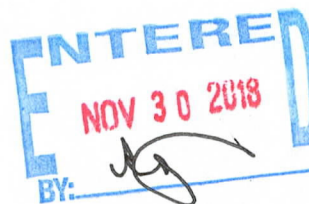
RECEIVED
 BLM AT STATE OFFICE
 2018 NOV 16 P 4:09
 PHOENIX, ARIZONA

LINE #	QTY	DESCRIPTION	REMARKS	UNIT PRICE	TOTAL
1	1.00	MINERAL MATERIALS / PD MINERAL MATERIAL COMPETITIVE/NONCOMP. SALE / PAYMENT CASES: AZA 036564/\$12296.00 PROJECT: LUGD04013240		- n/a -	12296.00
TOTAL:					\$12,296.00

PAYMENT INFORMATION			
1	AMOUNT:	12296.00	POSTMARKED: N/A
	TYPE:	CHECK	RECEIVED: 11/13/2018
	CHECK NO:	173	
	NAME:	GOT ROCKS PO BOX 3710 WICKENBURG AZ 85358-3710 US	

REMARKS

This receipt was generated by the automated BLM Collections and Billing System and is a paper representation of a portion of the official electronic record contained therein.



NOTICE!!

These documents have been scanned!

Do not place un-scanned documents beneath this notice!

Do not remove this notice from this file!

GPO Jacket No. 560-102
Print Order 61549
Rise Business Services, LLC
Job=AZ15 9/24/2019



Box Number= AZ15282



Claim Begin-End: AMC452466-AMC452523

2 Correspondence



AZ15282-8

AMC416185-AMC457014

**NO
DOCUMENTS
FOUND**

NO DOCUMENTS FOUND
NO DOCUMENTS FOUND

NOTICE!!

These documents have been scanned!

Do not place un-scanned documents beneath this notice!

Do not remove this notice from this file!

GPO Jacket No. 560-102
Print Order 61549
Rise Business Services, LLC
Job=AZ15 9/24/2019



Box Number= AZ15282



Claim Begin-End: AMC452466-AMC452523

3 Transfers



AZ15282-8

AMC416185-AMC457014

**NO
DOCUMENTS
FOUND**

NO DOCUMENTS FOUND
NO DOCUMENTS FOUND

NOTICE!!

These documents have been scanned!

Do not place un-scanned documents beneath this notice!

Do not remove this notice from this file!

GPO Jacket No. 560-102
Print Order 61549
Rise Business Services, LLC
Job=AZ15 9/24/2019



Box Number= AZ15282



Claim Begin-End: AMC452466-AMC452523

4 Annual Filings



AZ15282-8

AMC416185-AMC457014

UNITED STATES
DEPARTMENT OF THE INTERIOR
BUREAU OF LAND MANAGEMENT
**MAINTENANCE FEE PAYMENT FORM
FOR PLACER MINING CLAIMS**

452466
Save
Print
Clear

Remitter Name: Got Rocks LLC / Larry Walker

Mailing Address: P.O. Box 3710

City, State, Zip: Wickenburg, AZ 85358-3710

Check here if this is a change of address.

FOR COUNTY RECORDER'S USE

No. of claims 58
Total due BLM \$ 9,570.00

1. The maintenance fee may be paid by cash, check, money order, Bureau of Land Management (BLM) Declining Deposit Account, or credit card (VISA, American Express, Discover, or MasterCard). Payments must be remitted to the BLM State Office where your claim or site is recorded and received on or before September 1. If the payment is mailed, the envelope must be postmarked by a bona fide delivery service on or before September 1 and received at the proper BLM State Office within 15 calendar days after the due date. Payments may also be made by telephone using a credit card. A complete listing of BLM State Offices with their addresses and phone numbers can be found at <http://www.blm.gov>.

2. The maintenance fee for the following claim(s) applies to the assessment year 2020

CLAIM NAME	BLM SERIAL NO.	ACRES IN CLAIM	PAYMENT DUE TO THE BLM (See Instructions on Page 2)
<u>See</u>	<u>Seperate</u>	<u>Sheets</u>	

RECEIVED
BLM AZ STATE OFFICE
2019 AUG 30 P 1:48
PHOENIX, ARIZONA

Use a separate sheet for additional claim names, serial numbers, and claimant names and addresses.

ENTERED
SEP 03 2019
BY [Signature]

4548992

SUPPLEMENTAL ATTACHMENT

May be used with the following forms for listing additional mining claims:
Check One.

- Affidavit of Performance of Annual Work
- Maintenance Fee Payment
- Notice of Intent to Hold Mining Claims
- Notice of Non-Liability for Labor and Materials Furnished
- Quit claim Deed

BLM
Date
Stamp

RECEIVED
BLM AZ STATE OFFICE
2019 AUG 30 P 1:48
PHOENIX, ARIZONA

Yavapai County Recorder

LINE NO.	AMC NUMBER	CLAIM/SITE NAME	COUNTY RECORDER DATA (If available)	TWP	RNG	SEC	ACRES IN CLAIM
1	452466	WALKER 1	2018-0060549	8N	5W	4	20
2	452467	WALKER 2	2018-0060550	8N	5W	4	20
3	452468	WALKER 3	2018-0060551	8N	5W	4	20
4	452469	WALKER 4	2018-0060552	8N	5W	4	20
5	452470	WALKER 5	2018-0060553	8N	5W	4	20
6	452471	WALKER 6	2018-0060554	8N	5W	4	20
7	452472	WALKER 7	2018-0060555	8N	5W	4	20
8	452473	WALKER 8	2018-0060556	8N	5W	4	20
9	452474	WALKER 9	2018-0060557	8N	5W	4	20
10	452475	WALKER 10	2018-0060558	8N	5W	4	20
11	452476	WALKER 11	2018-0060559	8N	5W	4	20
12	452477	WALKER 12	2018-0060560	8N	5W	4	20
13	452478	WALKER 13	2018-0060561	8N	5W	4	20
14	452479	WALKER 14	2018-0060562	8N	5W	4	20
15	452480	WALKER 15	2018-0060563	8N	5W	4	20
16	452481	WALKER 16	2018-0060564	8N	5W	4	20
17	452482	WALKER 17	2018-0060565	8N	5W	4	20
18	452483	WALKER 18	2018-0060566	8N	5W	4	20
19	452484	WALKER 19	2018-0060567	8N	5W	4	20

Form MCF114
Revised July 2014

SUPPLEMENTAL ATTACHMENT

May be used with the following forms for listing additional mining claims:

Check One.

- Affidavit of Performance of Annual Work
- Maintenance Fee Payment
- Notice of Intent to Hold Mining Claims
- Notice of Non-Liability for Labor and Materials Furnished
- Quit claim Deed

BLM
Date
Stamp

RECEIVED
BLM AZ STATE OFFICE
2019 AUG 30 P 1:48
PHOENIX, ARIZONA

Yavapai County Recorder

LINE NO.	AMC NUMBER	CLAIM/SITE NAME	COUNTY RECORDER DATA (If available)	TWP	RNG	SEC	ACRES IN CLAIM
20	452485	WALKER 20	2018-0060568	8N	5W	4	20
21	452486	WALKER 21	2018-0060569	8N	5W	4	20
22	452487	WALKER 22	2018-0060570	8N	5W	4	20
23	452488	WALKER 23	2018-0060571	8N	5W	4	20
24	452489	WALKER 24	2018-0060572	8N	5W	4	20
25	452490	WALKER 25	2018-0060573	8N	5W	4	12.56
26	452491	WALKER 26	2018-0060574	8N	5W	4	12.57
27	452492	WALKER 27	2018-0060575	8N	5W	4	12.32
28	452493	WALKER 28	2018-0060576	8N	5W	4	12.32
29	452494	WALKER 29	2018-0060577	8N	5W	4	12.15
30	452495	WALKER 30	2018-0060578	8N	5W	4	12.15
31	452496	WALKER 31	2018-0060579	8N	5W	4	12.08
32	452497	WALKER 32	2018-0060580	8N	5W	4	12.08
33	452498	WALKER 33	2018-0060581	9N	5W	33	20
34	452499	WALKER 34	2018-0060582	9N	5W	33	20
35	452500	WALKER 35	2018-0060583	9N	5W	33	20
36	452501	WALKER 36	2018-0060584	9N	5W	33	20
37	452502	WALKER 37	2018-0060585	9N	5W	33	20
38	452503	WALKER 38	2018-0060586	9N	5W	33	20

Form MCF114
Revised July 2014

SUPPLEMENTAL ATTACHMENT

May be used with the following forms for listing additional mining claims:

Check One.

- Affidavit of Performance of Annual Work
- Maintenance Fee Payment
- Notice of Intent to Hold Mining Claims
- Notice of Non-Liability for Labor and Materials Furnished
- Quit claim Deed

RECEIVED
 BLM AT STATE OFFICE
 2018 AUG 30 P 1:48
 PHOENIX, ARIZONA
 BLM
 Date
 Stamp

Yavapai County Recorder

LINE NO.	AMC NUMBER	CLAIM/SITE NAME	COUNTY RECORDER DATA (If available)	TWP	RNG	SEC	ACRES IN CLAIM
39	452504	WALKER 39	2018-0060587	9N	5W	33	20
40	452505	WALKER 40	2018-0060588	9N	5W	33	20
41	452506	WALKER 41	2018-0060589	9N	5W	33	20
42	452507	WALKER 42	2018-0060590	9N	5W	33	20
43	452508	WALKER 43	2018-0060591	9N	5W	33	10.11
44	452509	WALKER 44	2018-0060592	9N	5W	33	10.12
45	452510	WALKER 45	2018-0060593	9N	5W	33	10.08
46	452511	WALKER 46	2018-0060594	9N	5W	33	10.07
47	452512	WALKER 47	2018-0060595	9N	5W	33	10.20
48	452513	WALKER 48	2018-0060596	9N	5W	33	10.21
49	452514	WALKER 49	2018-0060597	9N	5W	33	10.16
50	452515	WALKER 50	2018-0060598	9N	5W	33	10.16
51	452516	WALKER 51	2018-0060599	9N	5W	33	10.35
52	452517	WALKER 52	2018-0060600	9N	5W	33	10.21
53	452518	WALKER 53	2018-0060601	9N	5W	33	10.33
54	452519	WALKER 54	2018-0060602	9N	5W	33	10.35
55	452520	WALKER 55	2018-0060603	9N	5W	33	10.35
56	452521	WALKER 56	2018-0060604	9N	5W	33	10.34
57	452522	WALKER 57	2018-0060605	9N	5W	33	10.34

Form MCF114
 Revised July 2014

United States Department of the Interior
Bureau of Land Management
 DIV OF LANDS, MINRLS & ENERGY
 ONE N CENTRAL AVE
 PHOENIX, AZ 85004 -4427
 Phone: 602-417-9200

Receipt	
No:	4548992

Transaction #: 4670026	
Date of Transaction: 08/30/2019	
CUSTOMER:	
GOT ROCKS PO BOX 3710 WICKENBURG, AZ 85358-3710 US	

LINE #	QTY	DESCRIPTION	REMARKS	UNIT PRICE	TOTAL
1	1.00	LOCATABLE MINERALS / MINING CLAIMS- NOT NEW-UNADJUD, ONE AUTH NO. ONLY / MINING CLAIM MONEY RECEIVED CASES: AMC452466/\$9570.00	MAINT 2020/58	- n/a -	9570.00
TOTAL:					\$9,570.00

PAYMENT INFORMATION			
1	AMOUNT:	9570.00	POSTMARKED: N/A
	TYPE:	CHECK	RECEIVED: 08/30/2019
	CHECK NO:	259	
	NAME:	GOT ROCKS PO BOX 3710 WICKENBURG AZ 85358-3710 US	

REMARKS

This receipt was generated by the automated BLM Collections and Billing System and is a paper representation of a portion of the official electronic record contained therein.

NOTICE!!

These documents have been scanned!

Do not place un-scanned documents beneath this notice!

Do not remove this notice from this file!

GPO Jacket No. 560-102
Print Order 61549
Rise Business Services, LLC
Job=AZ15 9/24/2019



Box Number= AZ15282



Claim Begin-End: AMC452466-AMC452523

5 Miscellaneous



AZ15282-8

AMC416185-AMC457014

**NO
DOCUMENTS
FOUND**

NO DOCUMENTS FOUND
NO DOCUMENTS FOUND

NOTICE!!

These documents have been scanned!

Do not place un-scanned documents beneath this notice!

Do not remove this notice from this file!

GPO Jacket No. 560-102
Print Order 61549
Rise Business Services, LLC
Job=AZ15 9/24/2019



Box Number= AZ15282



Claim Begin-End: AMC452466-AMC452523

6 Location Notices-Amendments and Supporting Documents



AZ15282-8

AMC416185-AMC457014

MINING CLAIM STATUS REPORT

Data Entered: 11/29/2018

MTP Checked By: _____

GEO Checked By: _____

LEAD SERIAL NUMBER: AMC 452466 thru AMC 452523

NUMBER OF CLAIMS & TYPE:

58 LODE
 _____ PLACER
 _____ ASSOCIATION PLACER
 _____ MILL SITE
 _____ TUNNEL SITE

CHARGES:

Processing Fee @ \$20 = \$ 1,160
 Location Fee @ \$37 = \$ 2,146
 Maintenance Fee @ \$155 = \$ 8,990
 Add'l Maint Fee for Assoc Placer = \$ _____
SUBTOTAL \$ _____
 Other Fees \$ _____
 Other Fees \$ _____
TOTAL \$ 12,296

TOTAL ACREAGE: _____ Per Claim
(Placer Only)

NUMBER OF LOCATORS: _____

DOCUMENTS RECEIVED VIA: Over-the-Counter [] Mail TIMELY FILED: Yes No []

LEGAL DESCRIPTION: T 8N R 5W SEC 4
 T 9N R 5W SEC 33
 T _____ R _____ SEC _____
 T _____ R _____ SEC _____
 T _____ R _____ SEC _____

BLM [] FOREST SERVICE [] SUBJ TO PL 359: Yes [] No []
WILDERNESS AREA []

SPLIT ESTATE: N/A [] SX [] PX [] OTHER []
SRHA [] Was proper Notice filed if located on SHRA Land? Yes [] No []

RECONVEYED MINERALS ON BLM LAND REQUIRE OPENING ORDER FROM 1944 TO 1993:

Open to Entry On _____ N/A []

COMMENTS/STATUS: VOID [] PARTIALLY VOID [] PVT MINERALS [] WITHDRAWN LANDS []
OTHER []

Mining claims were sent to PDO and check put into suspense. PDO sent claims here - no envelope and I transferred them. No new receipt can be printed cuz check was deposited. A copy of the transfer is in cassette.
 [] Claimant acknowledges that portions of the following claim(s) site(s) may be void or voidable. 452482-452489 - LLS WRITTEN INCORRECT. USED MAP FOR LLS - KAN

COMMUNITY PETS - LOCATIONS ARE SUBJECT TO THE OUTSTANDING INJ CONTRACT OF SALE - TMC

Printed Name of Claimant _____

Signature of Claimant _____

*****FINAL ADJUDICATION*****

DATE 8/13/2019


INITIALS PM

AMC452466

Return to:
GOT ROCKS, L.L.C.
P.O. BOX 3710
WICKENBURG, AZ 85358-3710

**LOCATION NOTICE FOR PLACER MINING CLAIM
STATE OF ARIZONA, COUNTY OF YAVAPAI**

NOTICE IS HEREBY GIVEN that the **WALKER 1**
Placer Mining claim has been located by:
GOT ROCKS, L.L.C.
whose current mailing address is: P.O. BOX 3710
WICKENBURG, AZ 85358-3710



This Placer mining claim consists of approximately **20 acres**.

The general course of this claim is **East to West** and it is situated in the Rich Hill (Weaver, Octave) Mining District, Yavapai County, Arizona. This claim is approximately **660 feet in width** and **1320 feet in length**. This claim is marked by five monuments, constructed of 2" x 2" wood posts extending 4' above the ground, one at each corner, and at the location monument for this claim.

The location monument on which this Location Notice is posted is situated within:

Section 4, Township 8 North, Range 5 West, Gila and Salt River Meridian, Yavapai County, Arizona.

The location monument is set inside the **Northeast** corner of this claim, approximately **4' West** of the **East** line of the claim and **4' South** of the **North** line of the claim.

This claim encompasses the following Quarter Section(s), Section(s), Township(s) and Range(s):


S1/2, SW1/4, SW1/4, Section 4, T8N-R5W, G&SRM, Yavapai County, AZ.

Depicted on the attached claim map.

THE SOUTHWEST CORNER OF THIS CLAIM IS ON THE SOUTHWEST CORNER OF SECTION 4, T8N-R5W, YAVAPAI COUNTY, AZ.

Located, dated and posted on the ground this 3RD day of September, 2018.

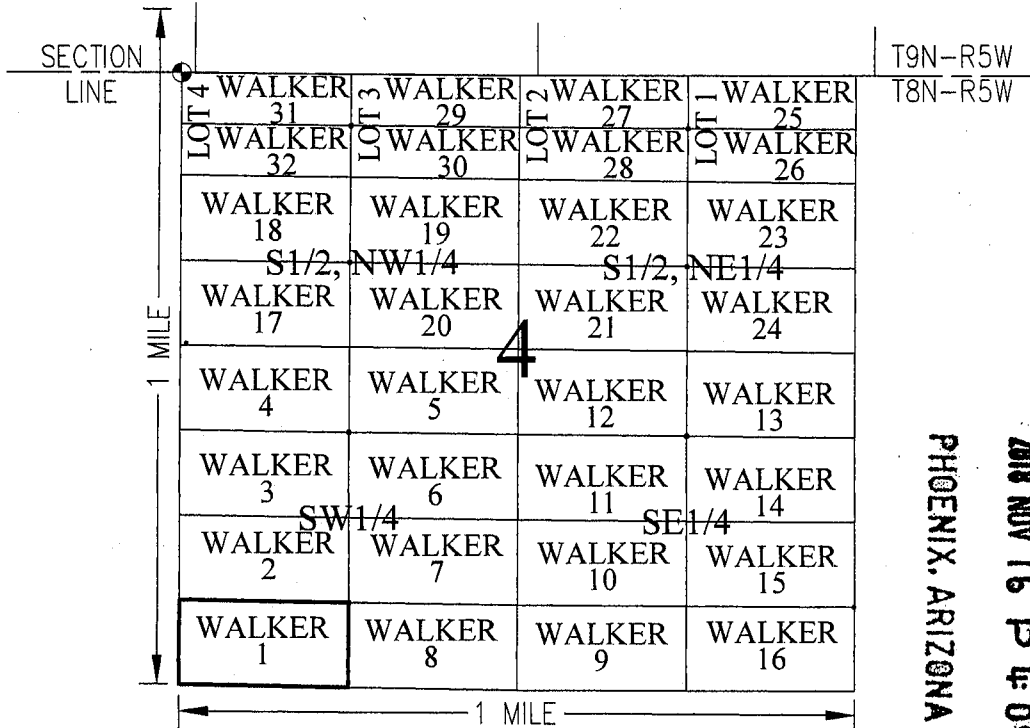
GOT ROCKS, L.L.C.. (Owner)

By: 
Jody A. Stone, RLS (Agent)

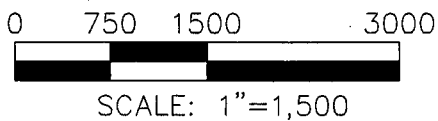
AN0452466

"WALKER 1"

PLACER MINING CLAIM
 S1/2, SW1/4, SW1/4, SECTION 4, T8N-R5W
 GILA AND SALT RIVER MERIDIAN,
 YAVAPAI COUNTY, ARIZONA



RECEIVED
 BLM AZ STATE OFFICE
 2018 NOV 16 P 4:09
 PHOENIX, ARIZONA

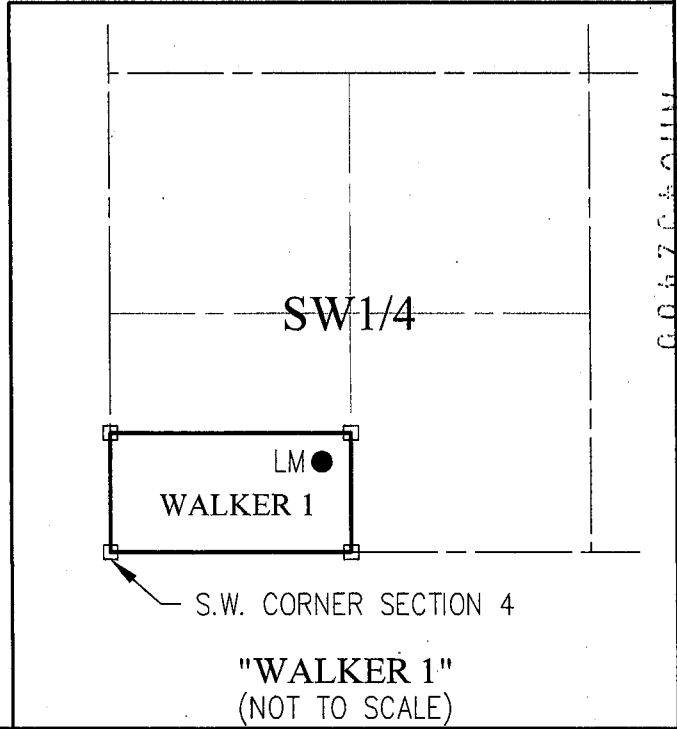


CLAIM ACREAGE = 20 ACRES

- SECTION CORNER MONUMENT
- INDICATES CORNER OF PLACER CLAIM. SET 2"x2"x5' WOODEN POST.
- LM INDICATES LOCATION MONUMENT. SET 2"x2"x5' WOODEN POST (INSIDE THE PLACER CLAIM) 4' X 4' FROM A CORNER POST WITH A PLASTIC BOTTLE ATTACHED CONTAINING THE LOCATION NOTICE (TYPICAL). SEE DETAIL "A"

LOCATOR:
 GOT ROCKS, L.L.C.
 P.O. BOX 3710
 WICKENBURG, AZ 85358-3710

DETAIL "A"



Return to:
GOT ROCKS, L.L.C.
P.O. BOX 3710
WICKENBURG, AZ 85358-3710

**LOCATION NOTICE FOR PLACER MINING CLAIM
STATE OF ARIZONA, COUNTY OF YAVAPAI**


NOTICE IS HEREBY GIVEN that the **WALKER 2**

Placer Mining claim has been located by:

GOT ROCKS, L.L.C.

whose current mailing address is: P.O. BOX 3710

WICKENBURG, AZ 85358-3710



This Placer mining claim consists of approximately **20 acres**.

The general course of this claim is **East to West** and it is situated in the Rich Hill (Weaver, Octave) Mining District, Yavapai County, Arizona. This claim is approximately **660 feet in width** and **1320 feet in length**. This claim is marked by five monuments, constructed of 2" x 2" wood posts extending 4' above the ground, one at each corner, and at the location monument for this claim.

The location monument on which this Location Notice is posted is situated within:

Section 4, Township 8 North, Range 5 West, Gila and Salt River Meridian, Yavapai County, Arizona.

The location monument is set inside the **Southeast** corner of this claim, approximately **4' West** of the **East** line of the claim and **4' North** of the **South** line of the claim.

This claim encompasses the following Quarter Section(s), Section(s), Township(s) and Range(s):

N1/2, SW1/4, SW1/4, Section 4, T8N-R5W, G&SRM, Yavapai County, AZ.

Depicted on the attached claim map.

THE SOUTHWEST CORNER OF THIS CLAIM IS NORTH 00°34'05" EAST, 661 FEET FROM THE SOUTHWEST CORNER OF SECTION 4, T8N-R5W, YAVAPAI COUNTY, AZ.

Located, dated and posted on the ground this 3RD day of September, 2018.

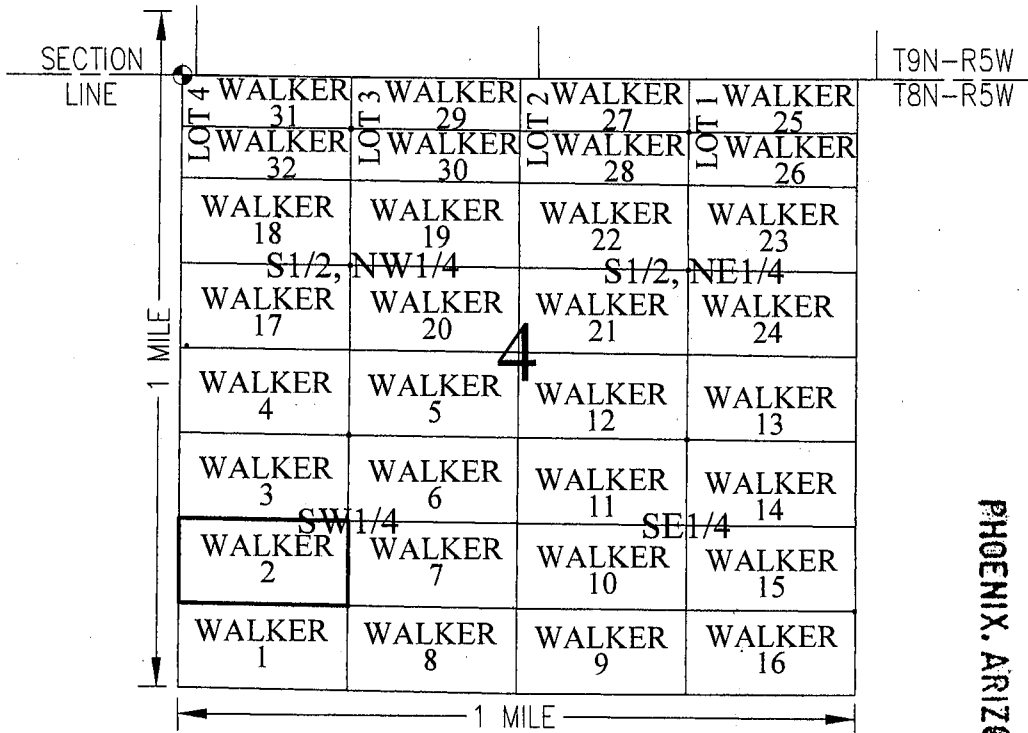
GOT ROCKS, L.L.C.. (Owner)

By: 
Jody A. Stone, RLS (Agent)

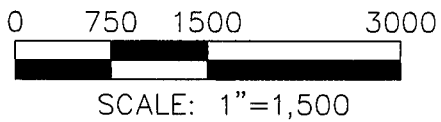
AH0452467

"WALKER 2"

PLACER MINING CLAIM
 N1/2, SW1/4, SW1/4, SECTION 4, T8N-R5W
 GILA AND SALT RIVER MERIDIAN,
 YAVAPAI COUNTY, ARIZONA



RECEIVED
 BLM AZ STATE OFFICE
 2010 NOV 16 P 4:09
 PHOENIX, ARIZONA

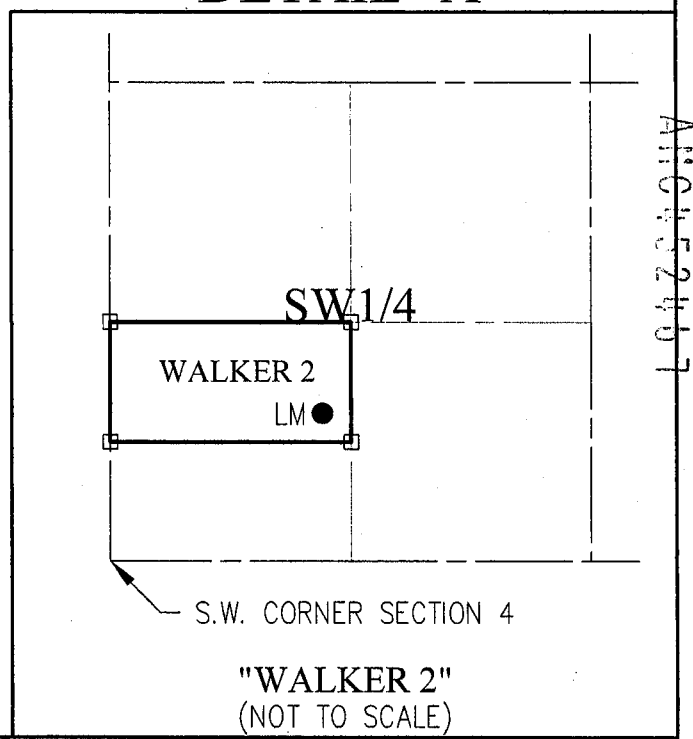


CLAIM ACREAGE = 20 ACRES

- SECTION CORNER MONUMENT
- INDICATES CORNER OF PLACER CLAIM. SET 2"x2"x5' WOODEN POST.
- LM INDICATES LOCATION MONUMENT. SET 2"x2"x5' WOODEN POST (INSIDE THE PLACER CLAIM) 4' X 4' FROM A CORNER POST WITH A PLASTIC BOTTLE ATTACHED CONTAINING THE LOCATION NOTICE (TYPICAL). SEE DETAIL "A"

LOCATOR:
 GOT ROCKS, L.L.C.
 P.O. BOX 3710
 WICKENBURG, AZ 85358-3710

DETAIL "A"



Return to:
GOT ROCKS, L.L.C.
P.O. BOX 3710
WICKENBURG, AZ 85358-3710

**LOCATION NOTICE FOR PLACER MINING CLAIM
STATE OF ARIZONA, COUNTY OF YAVAPAI**


NOTICE IS HEREBY GIVEN that the **WALKER 3**

Placer Mining claim has been located by:

GOT ROCKS, L.L.C.

whose current mailing address is: P.O. BOX 3710

WICKENBURG, AZ 85358-3710



This Placer mining claim consists of approximately **20 acres**.

The general course of this claim is **East to West** and it is situated in the Rich Hill (Weaver, Octave) Mining District, Yavapai County, Arizona. This claim is approximately **660 feet in width** and **1320 feet in length**. This claim is marked by five monuments, constructed of 2" x 2" wood posts extending 4' above the ground, one at each corner, and at the location monument for this claim.

The location monument on which this Location Notice is posted is situated within:

Section 4, Township 8 North, Range 5 West, Gila and Salt River Meridian, Yavapai County, Arizona.

The location monument is set inside the **Northeast** corner of this claim, approximately **4' West** of the **East** line of the claim and **4' South** of the **North** line of the claim.

This claim encompasses the following Quarter Section(s), Section(s), Township(s) and Range(s):

S1/2, NW1/4, SW1/4, Section 4, T8N-R5W, G&SRM, Yavapai County, AZ.


Depicted on the attached claim map.

THE SOUTHWEST CORNER OF THIS CLAIM IS NORTH 00°34'05" EAST, 1,323 FEET FROM THE SOUTHWEST CORNER OF SECTION 4, T8N-R5W, YAVAPAI COUNTY, AZ.

Located, dated and posted on the ground this 3RD day of September, 2018.

GOT ROCKS, L.L.C.. (Owner)

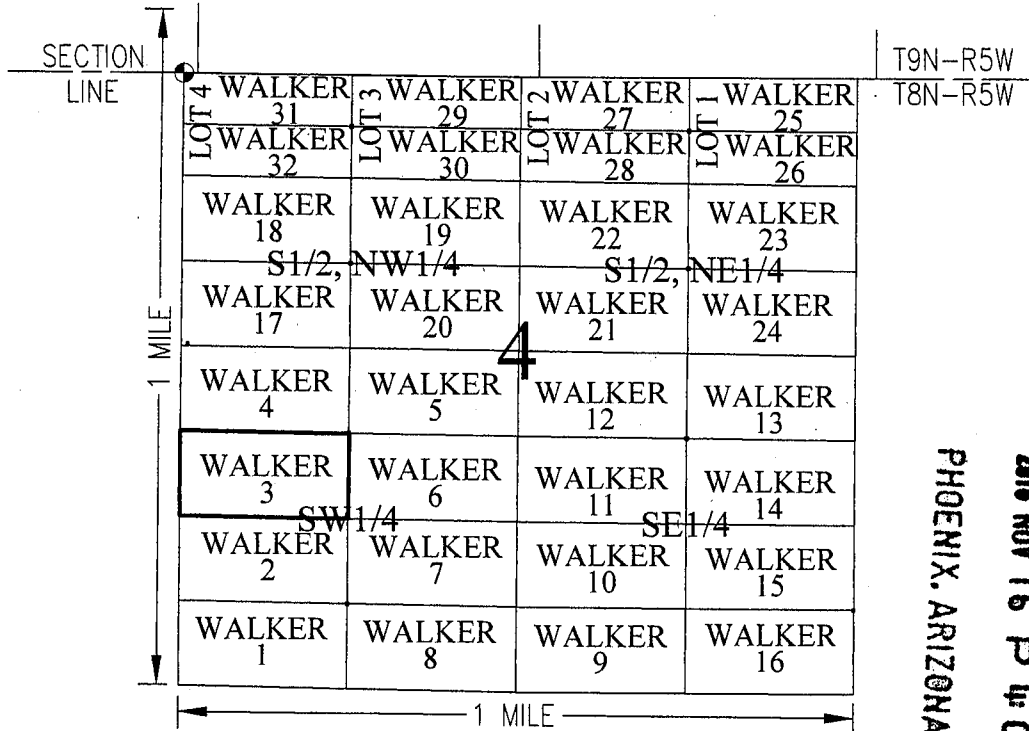
By:


Jody A. Stone, RLS (Agent)

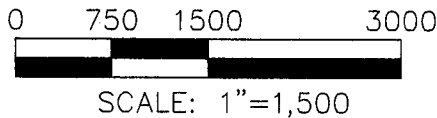
ANCH 52468

"WALKER 3"

PLACER MINING CLAIM
 S1/2, NW1/4, SW1/4 SECTION 4, T8N-R5W
 GILA AND SALT RIVER MERIDIAN,
 YAVAPAI COUNTY, ARIZONA



RECEIVED
 BLM AZ STATE OFFICE
 2010 NOV 16 P 4:09
 PHOENIX, ARIZONA

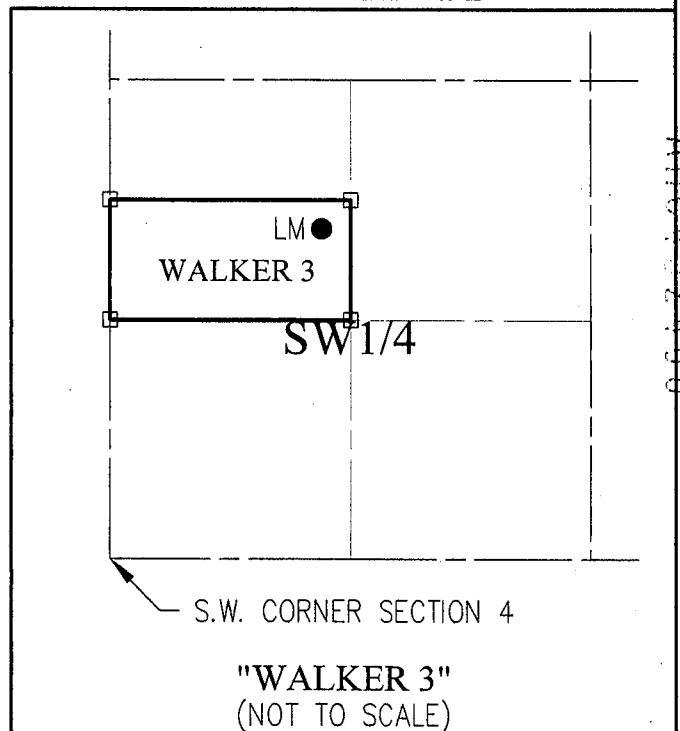


CLAIM ACREAGE = 20 ACRES

- SECTION CORNER MONUMENT
- INDICATES CORNER OF PLACER CLAIM. SET 2"X2"X5' WOODEN POST.
- LM INDICATES LOCATION MONUMENT. SET 2"X2"X5' WOODEN POST (INSIDE THE PLACER CLAIM) 4' X 4' FROM A CORNER POST WITH A PLASTIC BOTTLE ATTACHED CONTAINING THE LOCATION NOTICE (TYPICAL). SEE DETAIL "A"

LOCATOR:
 GOT ROCKS, L.L.C.
 P.O. BOX 3710
 WICKENBURG, AZ 85358-3710

DETAIL "A"



Return to:
GOT ROCKS, L.L.C.
P.O. BOX 3710
WICKENBURG, AZ 85358-3710

**LOCATION NOTICE FOR PLACER MINING CLAIM
STATE OF ARIZONA, COUNTY OF YAVAPAI**


NOTICE IS HEREBY GIVEN that the **WALKER 4**

Placer Mining claim has been located by:

GOT ROCKS, L.L.C.

whose current mailing address is: P.O. BOX 3710

WICKENBURG, AZ 85358-3710



This Placer mining claim consists of approximately **20 acres**.

The general course of this claim is **East to West** and it is situated in the Rich Hill (Weaver, Octave) Mining District, Yavapai County, Arizona. This claim is approximately **660 feet in width** and **1320 feet in length**. This claim is marked by five monuments, constructed of 2" x 2" wood posts extending 4' above the ground, one at each corner, and at the location monument for this claim.

The location monument on which this Location Notice is posted is situated within:

Section 4, Township 8 North, Range 5 West, Gila and Salt River Meridian, Yavapai County, Arizona.

The location monument is set inside the **Southeast** corner of this claim, approximately **4' West** of the **East** line of the claim and **4' North** of the **South** line of the claim.

This claim encompasses the following Quarter Section(s), Section(s), Township(s) and Range(s):

N1/2, NW1/4, SW1/4, Section 4, T8N-R5W, G&SRM, Yavapai County, AZ.

Depicted on the attached claim map.

THE NORTHWEST CORNER OF THIS CLAIM IS ON THE WEST QUARTER CORNER OF SECTION 4, T8N-R5W, YAVAPAI COUNTY, AZ.

Located, dated and posted on the ground this 3RD day of September, 2018.

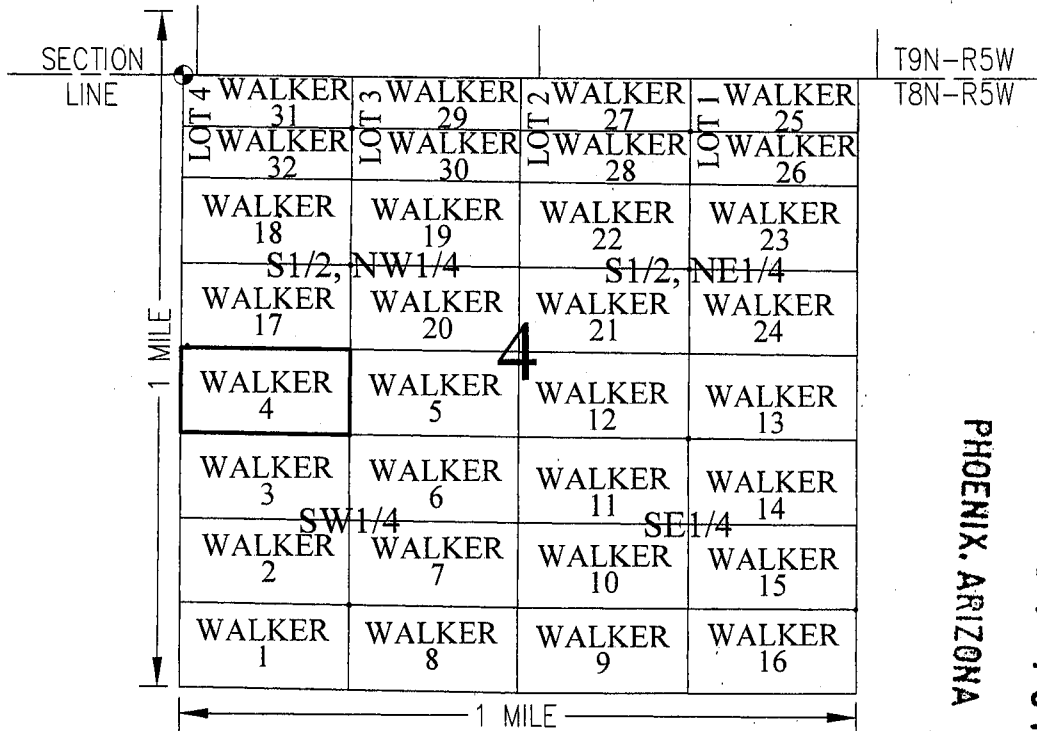
GOT ROCKS, L.L.C.. (Owner)

By: 
Jody A. Stone, RLS (Agent)

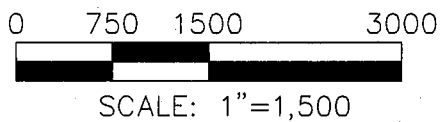
AR10452469

"WALKER 4"

PLACER MINING CLAIM
 N1/2, NW1/4, SW1/4 SECTION 4, T8N-R5W
 GILA AND SALT RIVER MERIDIAN,
 YAVAPAI COUNTY, ARIZONA



RECEIVED
 BLM AZ STATE OFFICE
 2010 NOV 16 P 4:09
 PHOENIX, ARIZONA

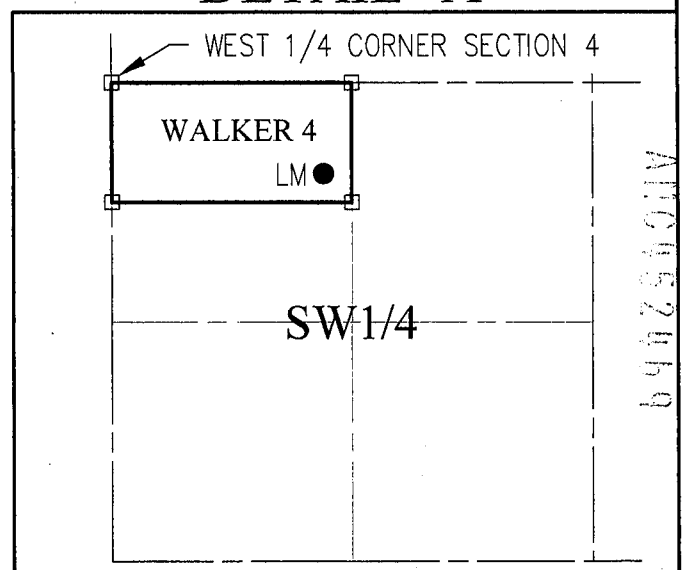


CLAIM ACREAGE = 20 ACRES

- SECTION CORNER MONUMENT
- INDICATES CORNER OF PLACER CLAIM. SET 2"x2"x5' WOODEN POST.
- LM INDICATES LOCATION MONUMENT. SET 2"x2"x5' WOODEN POST (INSIDE THE PLACER CLAIM) 4' X 4' FROM A CORNER POST WITH A PLASTIC BOTTLE ATTACHED CONTAINING THE LOCATION NOTICE (TYPICAL). SEE DETAIL "A"

LOCATOR:
 GOT ROCKS, L.L.C.
 P.O. BOX 3710
 WICKENBURG, AZ 85358-3710

DETAIL "A"




"WALKER 4"
 (NOT TO SCALE)

Return to:
GOT ROCKS, L.L.C.
P.O. BOX 3710
WICKENBURG, AZ 85358-3710

**LOCATION NOTICE FOR PLACER MINING CLAIM
STATE OF ARIZONA, COUNTY OF YAVAPAI**

NOTICE IS HEREBY GIVEN that the **WALKER 5**
Placer Mining claim has been located by:
GOT ROCKS, L.L.C.
whose current mailing address is: P.O. BOX 3710
WICKENBURG, AZ 85358-3710



This Placer mining claim consists of approximately **20 acres**.
The general course of this claim is **East to West** and it is situated in the Rich Hill (Weaver, Octave) Mining District, Yavapai County, Arizona. This claim is approximately **660 feet in width** and **1320 feet in length**. This claim is marked by five monuments, constructed of 2" x 2" wood posts extending 4' above the ground, one at each corner, and at the location monument for this claim.

The location monument on which this Location Notice is posted is situated within:
Section 4, Township 8 North, Range 5 West, Gila and Salt River Meridian, Yavapai County, Arizona.

The location monument is set inside the **Southwest** corner of this claim, approximately **4' East** of the **West** line of the claim and **4' North** of the **South** line of the claim.

This claim encompasses the following Quarter Section(s), Section(s), Township(s) and Range(s):
N1/2, NE1/4, SW1/4, Section 4, T8N-R5W, G&SRM, Yavapai County, AZ.

Depicted on the attached claim map.

THE NORTHEAST CORNER OF THIS CLAIM IS ON THE CENTER OF SECTION 4, T8N-R5W, YAVAPAI COUNTY, AZ.

Located, dated and posted on the ground this 3RD day of September, 2018.

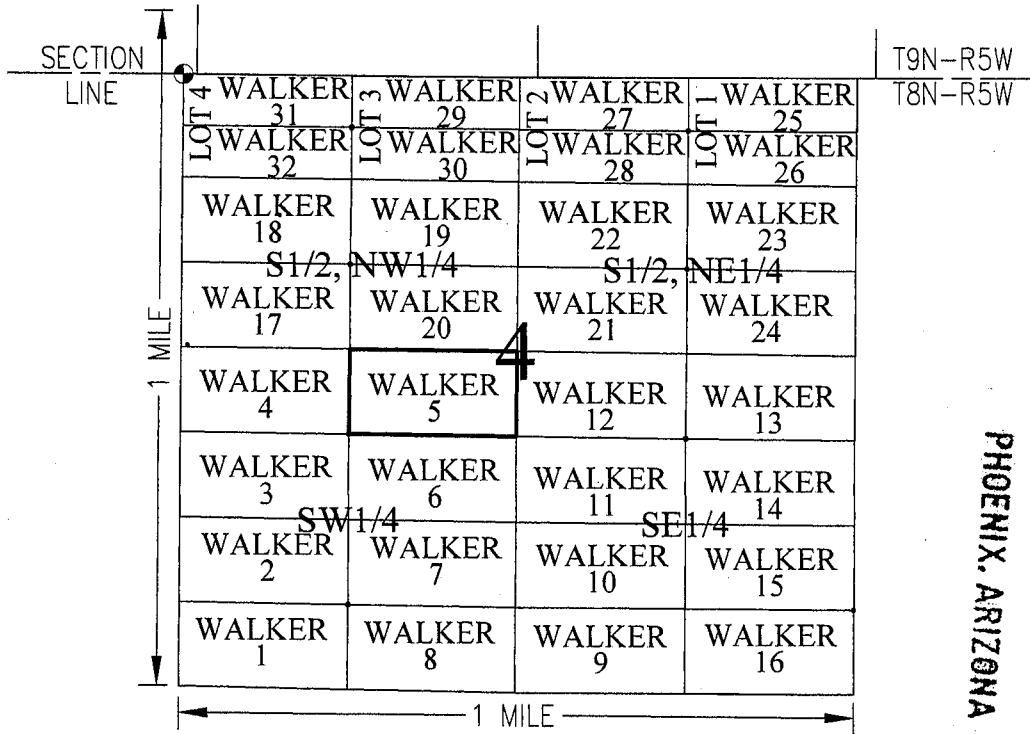
GOT ROCKS, L.L.C.. (Owner)

By: 
Jody A. Stone, RLS (Agent)

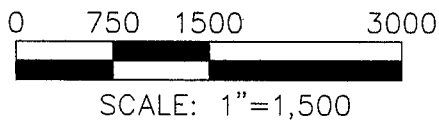
AMC0452470

"WALKER 5"

PLACER MINING CLAIM
 N1/2, NE1/4, SW1/4 SECTION 4, T8N-R5W
 GILA AND SALT RIVER MERIDIAN,
 YAVAPAI COUNTY, ARIZONA



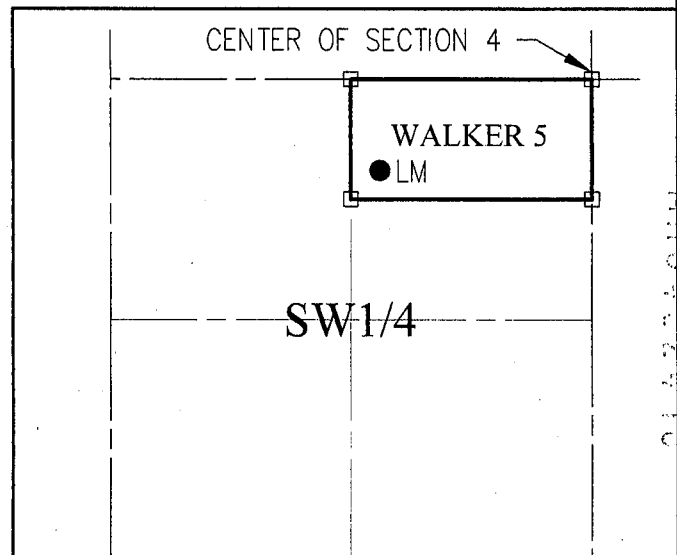
RECEIVED
 BLM AZ STATE OFFICE
 2010 NOV 16 P 4:10
 PHOENIX, ARIZONA



CLAIM ACREAGE = 20 ACRES

- SECTION CORNER MONUMENT
- INDICATES CORNER OF PLACER CLAIM. SET 2"X2"X5' WOODEN POST.
- LM INDICATES LOCATION MONUMENT. SET 2"X2"X5' WOODEN POST (INSIDE THE PLACER CLAIM) 4' X 4' FROM A CORNER POST WITH A PLASTIC BOTTLE ATTACHED CONTAINING THE LOCATION NOTICE (TYPICAL). SEE DETAIL "A"

DETAIL "A"




"WALKER 5"
 (NOT TO SCALE)

LOCATOR:
 GOT ROCKS, L.L.C.
 P.O. BOX 3710
 WICKENBURG, AZ 85358-3710

Return to:
GOT ROCKS, L.L.C.
P.O. BOX 3710
WICKENBURG, AZ 85358-3710

**LOCATION NOTICE FOR PLACER MINING CLAIM
STATE OF ARIZONA, COUNTY OF YAVAPAI**

NOTICE IS HEREBY GIVEN that the **WALKER 6**
Placer Mining claim has been located by:
GOT ROCKS, L.L.C.
whose current mailing address is: P.O. BOX 3710
WICKENBURG, AZ 85358-3710



This Placer mining claim consists of approximately **20 acres**.
The general course of this claim is **East to West** and it is situated in the Rich Hill (Weaver, Octave) Mining District, Yavapai County, Arizona. This claim is approximately **660 feet in width** and **1320 feet in length**. This claim is marked by five monuments, constructed of 2" x 2" wood posts extending 4' above the ground, one at each corner, and at the location monument for this claim.

The location monument on which this Location Notice is posted is situated within:
Section 4, Township 8 North, Range 5 West, Gila and Salt River Meridian, Yavapai County, Arizona.

The location monument is set inside the **Northwest** corner of this claim, approximately **4' East** of the **West** line of the claim and **4' South** of the **North** line of the claim.


This claim encompasses the following Quarter Section(s), Section(s), Township(s) and Range(s):
S1/2, NE1/4, SW1/4, Section 4, T8N-R5W, G&SRM, Yavapai County, AZ.

Depicted on the attached claim map.

THE NORTHEAST CORNER OF THIS CLAIM IS SOUTH 00°34'01" WEST, 666 FEET FROM THE CENTER OF SECTION 4, T8N-R5W, YAVAPAI COUNTY, AZ.

Located, dated and posted on the ground this 3RD day of September, 2018.

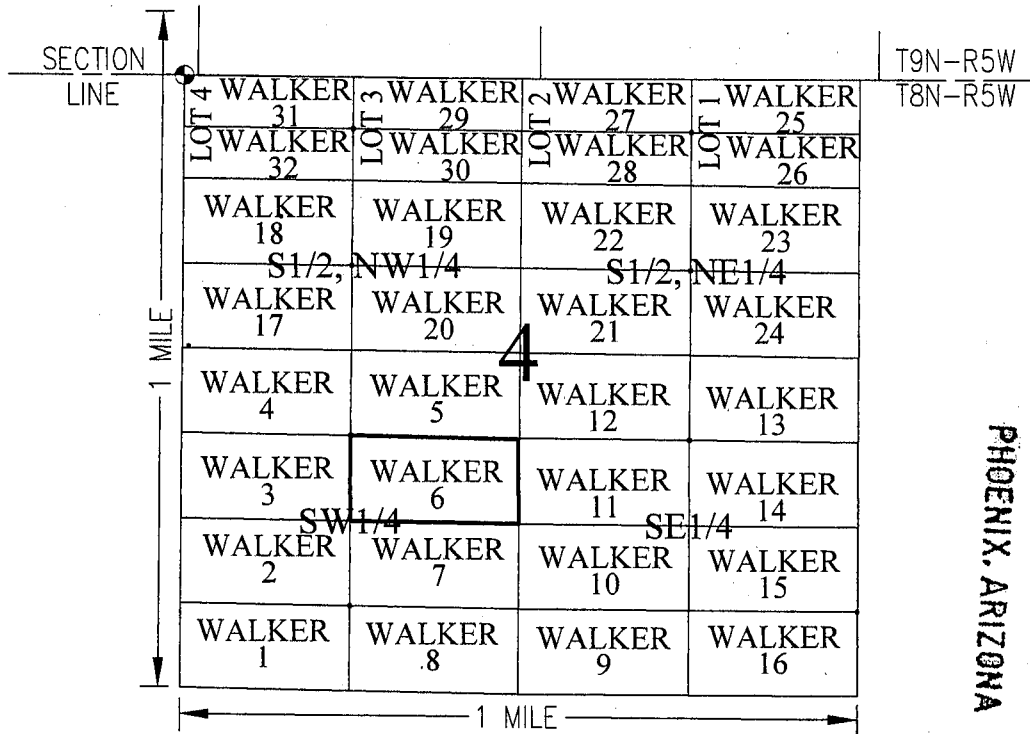
GOT ROCKS, L.L.C.. (Owner)

By: 
Jody A. Stone, RLS (Agent)

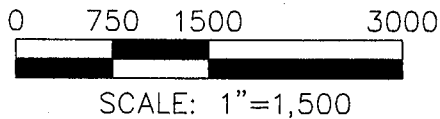
AM0452471

"WALKER 6"

PLACER MINING CLAIM
 S1/2, NE1/4, SW1/4 SECTION 4, T8N-R5W
 GILA AND SALT RIVER MERIDIAN,
 YAVAPAI COUNTY, ARIZONA



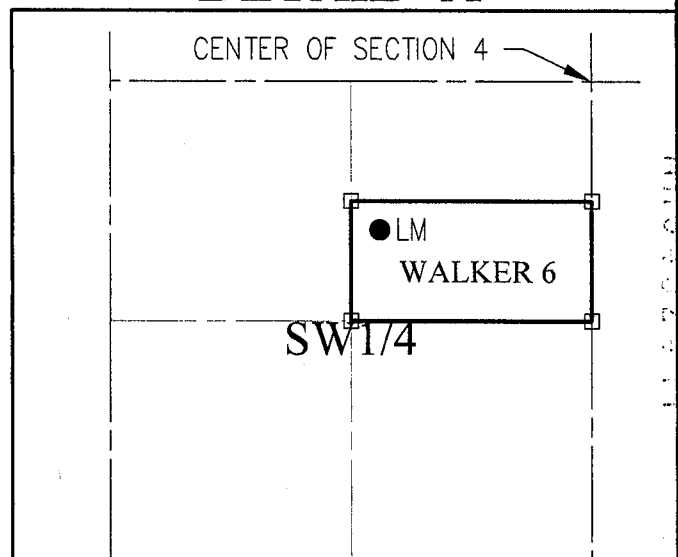
RECEIVED
 BLM AZ STATE OFFICE
 2018 NOV 16 P 4:10
 PHOENIX, ARIZONA



CLAIM ACREAGE = 20 ACRES

- SECTION CORNER MONUMENT
- INDICATES CORNER OF PLACER CLAIM. SET 2"x2"x5' WOODEN POST.
- LM INDICATES LOCATION MONUMENT. SET 2"x2"x5' WOODEN POST (INSIDE THE PLACER CLAIM) 4' X 4' FROM A CORNER POST WITH A PLASTIC BOTTLE ATTACHED CONTAINING THE LOCATION NOTICE (TYPICAL). SEE DETAIL "A"

DETAIL "A"



ANCHORS 2471


"WALKER 6"
 (NOT TO SCALE)

LOCATOR:
 GOT ROCKS, L.L.C.
 P.O. BOX 3710
 WICKENBURG, AZ 85358-3710

Return to:
GOT ROCKS, L.L.C.
P.O. BOX 3710
WICKENBURG, AZ 85358-3710

**LOCATION NOTICE FOR PLACER MINING CLAIM
STATE OF ARIZONA, COUNTY OF YAVAPAI**

NOTICE IS HEREBY GIVEN that the **WALKER 7**
Placer Mining claim has been located by:
GOT ROCKS, L.L.C.
whose current mailing address is: P.O. BOX 3710
WICKENBURG, AZ 85358-3710



This Placer mining claim consists of approximately **20 acres**.
The general course of this claim is **East to West** and it is situated in the Rich Hill (Weaver, Octave) Mining District, Yavapai County, Arizona. This claim is approximately **660 feet in width** and **1320 feet in length**. This claim is marked by five monuments, constructed of 2" x 2" wood posts extending 4' above the ground, one at each corner, and at the location monument for this claim.

The location monument on which this Location Notice is posted is situated within:
Section 4, Township 8 North, Range 5 West, Gila and Salt River Meridian, Yavapai County, Arizona.

The location monument is set inside the **Southwest** corner of this claim, approximately **4' East** of the **West** line of the claim and **4' North** of the **South** line of the claim.

This claim encompasses the following Quarter Section(s), Section(s), Township(s) and Range(s):
N1/2, SE1/4, SW1/4, Section 4, T8N-R5W, G&SRM, Yavapai County, AZ.

Depicted on the attached claim map.

THE SOUTHEAST CORNER OF THIS CLAIM IS NORTH 00°26'19" EAST, 666 FEET FROM THE SOUTH QUARTER CORNER OF SECTION 4, T8N-R5W, YAVAPAI COUNTY, AZ.

Located, dated and posted on the ground this 3RD day of September, 2018.

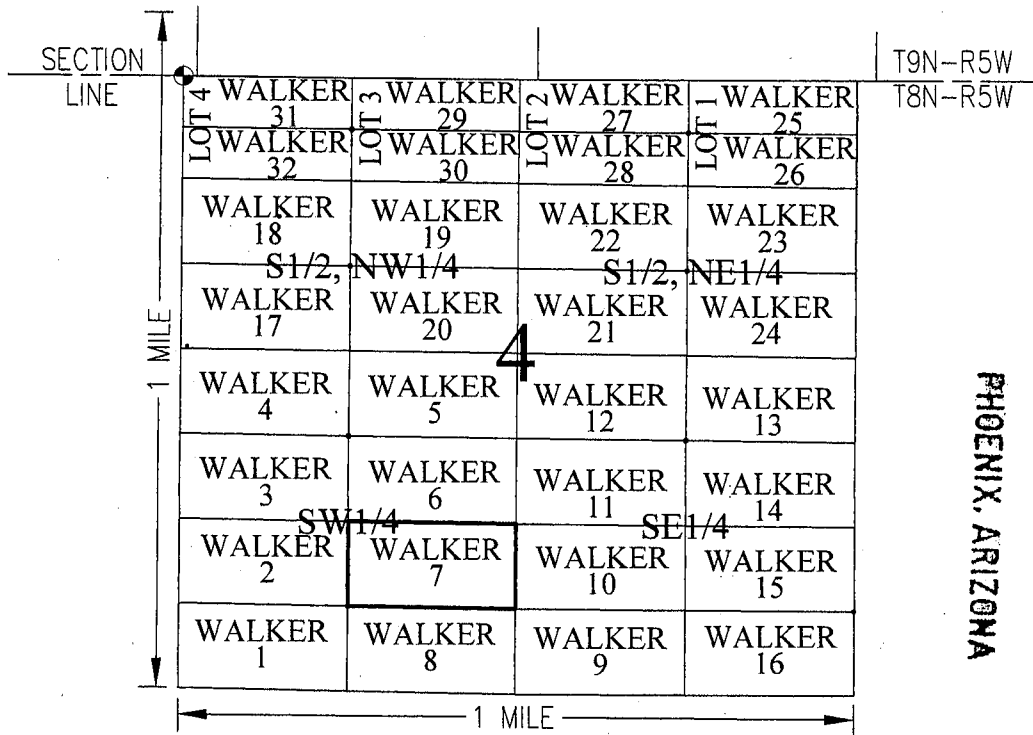
GOT ROCKS, L.L.C.. (Owner)

By: 
Jody A. Stone, RLS. (Agent)

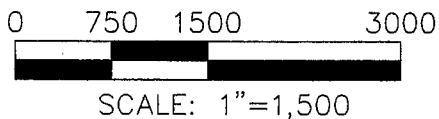
AN0452472

"WALKER 7"

PLACER MINING CLAIM
 N1/2, SE1/4, SW1/4 SECTION 4, T8N-R5W
 GILA AND SALT RIVER MERIDIAN,
 YAVAPAI COUNTY, ARIZONA



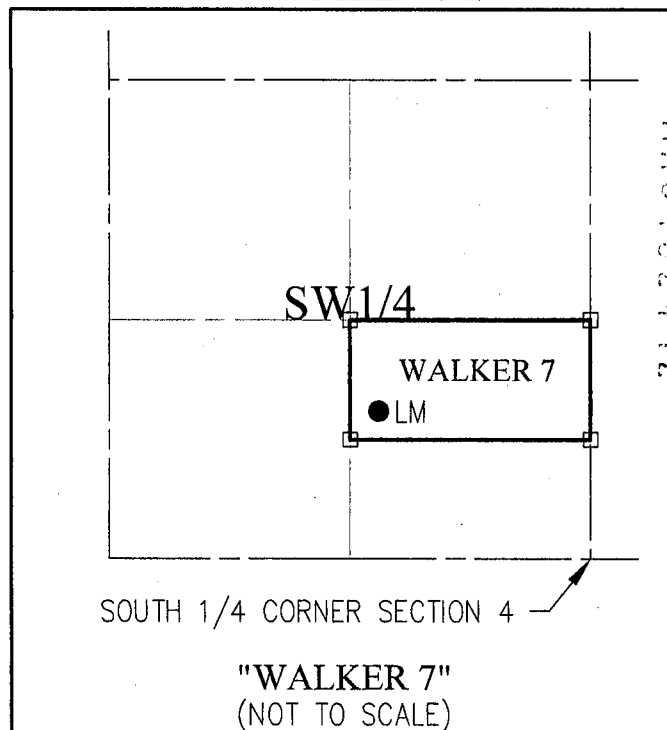
RECEIVED
 BLM AZ STATE OFFICE
 2010 NOV 16 P 4:10
 PHOENIX, ARIZONA



CLAIM ACREAGE = 20 ACRES

- SECTION CORNER MONUMENT
- INDICATES CORNER OF PLACER CLAIM. SET 2"X2"X5' WOODEN POST.
- LM INDICATES LOCATION MONUMENT. SET 2"X2"X5' WOODEN POST (INSIDE THE PLACER CLAIM) 4' X 4' FROM A CORNER POST WITH A PLASTIC BOTTLE ATTACHED CONTAINING THE LOCATION NOTICE (TYPICAL). SEE DETAIL "A"

DETAIL "A"




LOCATOR:
 GOT ROCKS, L.L.C.
 P.O. BOX 3710
 WICKENBURG, AZ 85358-3710

Return to:
GOT ROCKS, L.L.C.
P.O. BOX 3710
WICKENBURG, AZ 85358-3710

**LOCATION NOTICE FOR PLACER MINING CLAIM
STATE OF ARIZONA, COUNTY OF YAVAPAI**

NOTICE IS HEREBY GIVEN that the **WALKER 8**
Placer Mining claim has been located by:
GOT ROCKS, L.L.C.
whose current mailing address is: P.O. BOX 3710
WICKENBURG, AZ 85358-3710



This Placer mining claim consists of approximately **20 acres**.

The general course of this claim is **East to West** and it is situated in the Rich Hill (Weaver, Octave) Mining District, Yavapai County, Arizona. This claim is approximately **660 feet in width** and **1320 feet in length**. This claim is marked by five monuments, constructed of 2" x 2" wood posts extending 4' above the ground, one at each corner, and at the location monument for this claim.

The location monument on which this Location Notice is posted is situated within:
Section 4, Township 8 North, Range 5 West, Gila and Salt River Meridian, Yavapai County, Arizona.

The location monument is set inside the **Northwest** corner of this claim, approximately **4' East** of the **West** line of the claim and **4' South** of the **North** line of the claim

This claim encompasses the following Quarter Section(s), Section(s), Township(s) and Range(s):
S1/2, SE1/4, SW1/4, Section 4, T8N-R5W, G&SRM, Yavapai County, AZ.


Depicted on the attached claim map.

THE SOUTHEAST CORNER OF THIS CLAIM IS ON THE SOUTH QUARTER CORNER OF SECTION 4, T8N-R5W, YAVAPAI COUNTY, AZ.

Located, dated and posted on the ground this 3RD day of September, 2018.

GOT ROCKS, L.L.C.. (Owner)

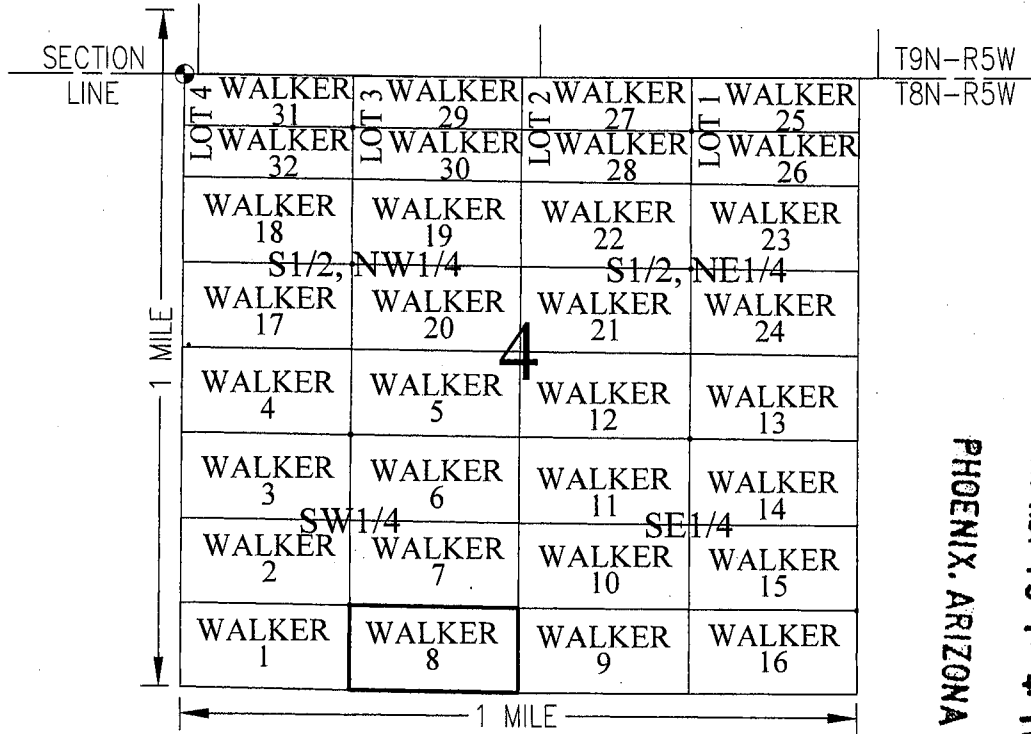
By:


Jody A. Stone, RLS (Agent)

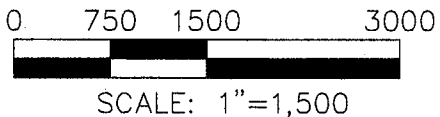
AM0452473

"WALKER 8"

PLACER MINING CLAIM
 S1/2, SE1/4, SW1/4 SECTION 4, T8N-R5W
 GILA AND SALT RIVER MERIDIAN,
 YAVAPAI COUNTY, ARIZONA



RECEIVED
 BLM AZ STATE OFFICE
 2010 NOV 16 P 4: 10
 PHOENIX, ARIZONA

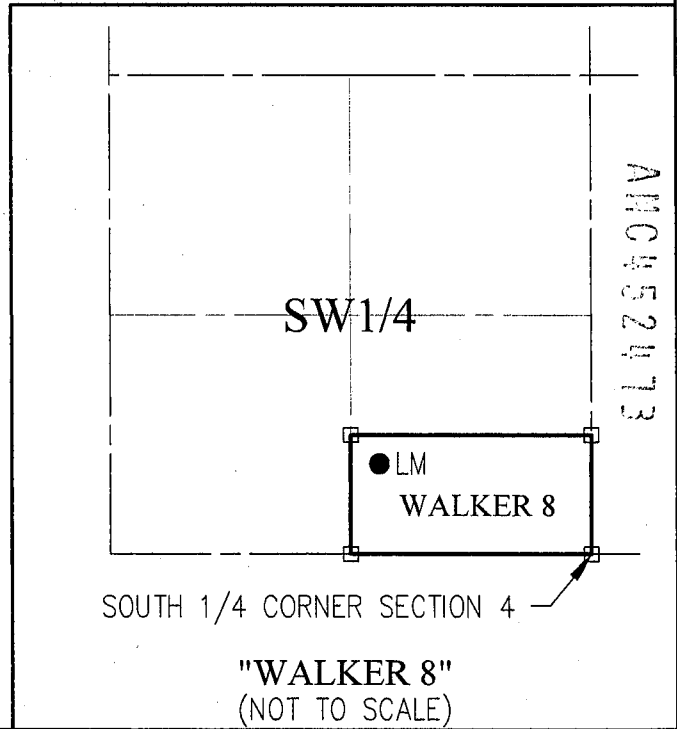


CLAIM ACREAGE = 20 ACRES

- SECTION CORNER MONUMENT
- INDICATES CORNER OF PLACER CLAIM. SET 2"x2"x5' WOODEN POST.
- LM INDICATES LOCATION MONUMENT. SET 2"x2"x5' WOODEN POST (INSIDE THE PLACER CLAIM) 4' X 4' FROM A CORNER POST WITH A PLASTIC BOTTLE ATTACHED CONTAINING THE LOCATION NOTICE (TYPICAL). SEE DETAIL "A"

LOCATOR:
 GOT ROCKS, L.L.C.
 P.O. BOX 3710
 WICKENBURG, AZ 85358-3710

DETAIL "A"



Return to:
GOT ROCKS, L.L.C.
P.O. BOX 3710
WICKENBURG, AZ 85358-3710

**LOCATION NOTICE FOR PLACER MINING CLAIM
STATE OF ARIZONA, COUNTY OF YAVAPAI**


NOTICE IS HEREBY GIVEN that the **WALKER 9**

Placer Mining claim has been located by:

GOT ROCKS, L.L.C.

whose current mailing address is: P.O. BOX 3710

WICKENBURG, AZ 85358-3710



This Placer mining claim consists of approximately **20 acres**.

The general course of this claim is **East to West** and it is situated in the Rich Hill (Weaver, Octave) Mining District, Yavapai County, Arizona. This claim is approximately **660 feet in width** and **1320 feet in length**. This claim is marked by five monuments, constructed of 2" x 2" wood posts extending 4' above the ground, one at each corner, and at the location monument for this claim.

The location monument on which this Location Notice is posted is situated within:

Section 4, Township 8 North, Range 5 West, Gila and Salt River Meridian, Yavapai County, Arizona.

The location monument is set inside the **Northeast** corner of this claim, approximately **4' West** of the **East** line of the claim and **4' South** of the **North** line of the claim

This claim encompasses the following Quarter Section(s), Section(s), Township(s) and Range(s):

S1/2, SW1/4, SE1/4, Section 4, T8N-R5W, G&SRM, Yavapai County, AZ.


Depicted on the attached claim map.

THE SOUTHWEST CORNER OF THIS CLAIM IS ON THE SOUTH QUARTER CORNER OF SECTION 4, T8N-R5W, YAVAPAI COUNTY, AZ.

Located, dated and posted on the ground this 3RD day of September, 2018.

GOT ROCKS, L.L.C.. (Owner)

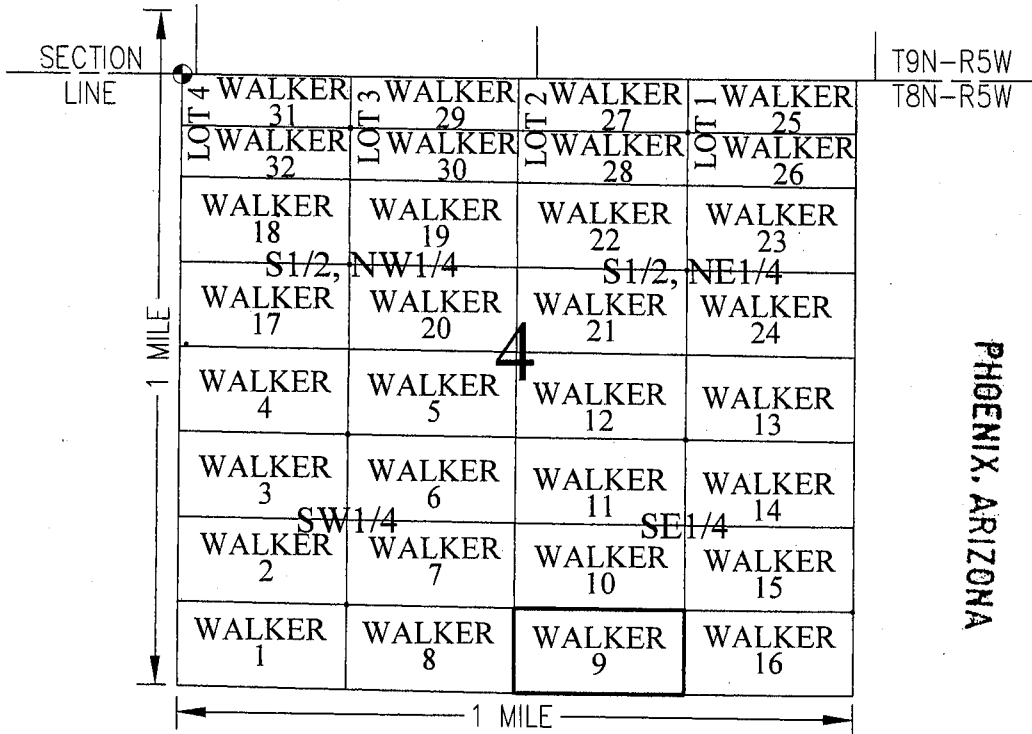
By:


Jody A. Stone, RLS (Agent)

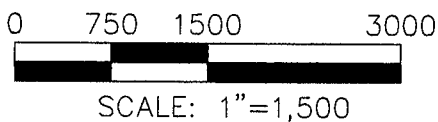
110452474

"WALKER 9"

PLACER MINING CLAIM
 S1/2, SW1/4, SE1/4 SECTION 4, T8N-R5W
 GILA AND SALT RIVER MERIDIAN,
 YAVAPAI COUNTY, ARIZONA



RECEIVED
 BLM AZ STATE OFFICE
 2010 NOV 16 P 4 10
 PHOENIX, ARIZONA

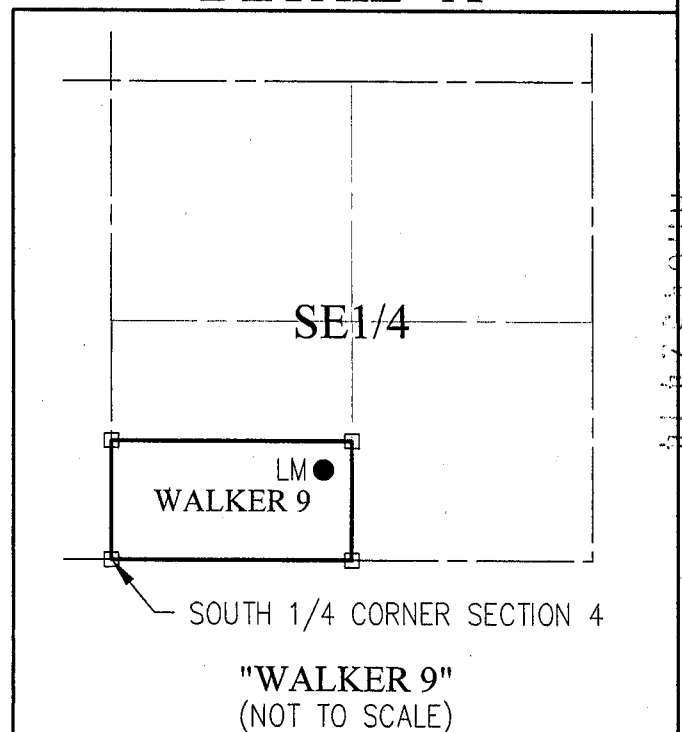


CLAIM ACREAGE = 20 ACRES

- SECTION CORNER MONUMENT
- INDICATES CORNER OF PLACER CLAIM. SET 2"X2"X5' WOODEN POST.
- LM INDICATES LOCATION MONUMENT. SET 2"X2"X5' WOODEN POST (INSIDE THE PLACER CLAIM) 4' X 4' FROM A CORNER POST WITH A PLASTIC BOTTLE ATTACHED CONTAINING THE LOCATION NOTICE (TYPICAL). SEE DETAIL "A"

LOCATOR:
 GOT ROCKS, L.L.C.
 P.O. BOX 3710
 WICKENBURG, AZ 85358-3710

DETAIL "A"



Return to:
GOT ROCKS, L.L.C.
P.O. BOX 3710
WICKENBURG, AZ 85358-3710

**LOCATION NOTICE FOR PLACER MINING CLAIM
STATE OF ARIZONA, COUNTY OF YAVAPAI**


NOTICE IS HEREBY GIVEN that the **WALKER 10**

Placer Mining claim has been located by:

GOT ROCKS, L.L.C.

whose current mailing address is: P.O. BOX 3710

WICKENBURG, AZ 85358-3710



This Placer mining claim consists of approximately **20 acres**.

The general course of this claim is **East to West** and it is situated in the Rich Hill (Weaver, Octave) Mining District, Yavapai County, Arizona. This claim is approximately **660 feet in width** and **1320 feet in length**. This claim is marked by five monuments, constructed of 2" x 2" wood posts extending 4' above the ground, one at each corner, and at the location monument for this claim.

The location monument on which this Location Notice is posted is situated within:

Section 4, Township 8 North, Range 5 West, Gila and Salt River Meridian, Yavapai County, Arizona.

The location monument is set inside the **Southeast** corner of this claim, approximately **4' West** of the **East** line of the claim and **4' North** of the **South** line of the claim.

This claim encompasses the following Quarter Section(s), Section(s), Township(s) and Range(s):

N1/2, SW1/4, SE1/4, Section 4, T8N-R5W, G&SRM, Yavapai County, AZ.

Depicted on the attached claim map.

THE SOUTHWEST CORNER OF THIS CLAIM IS NORTH 00°34'01" EAST, 666 FEET FROM THE SOUTH QUARTER CORNER OF SECTION 4, T8N-R5W, YAVAPAI COUNTY, AZ.

Located, dated and posted on the ground this 3RD day of September, 2018.

GOT ROCKS, L.L.C.. (Owner)

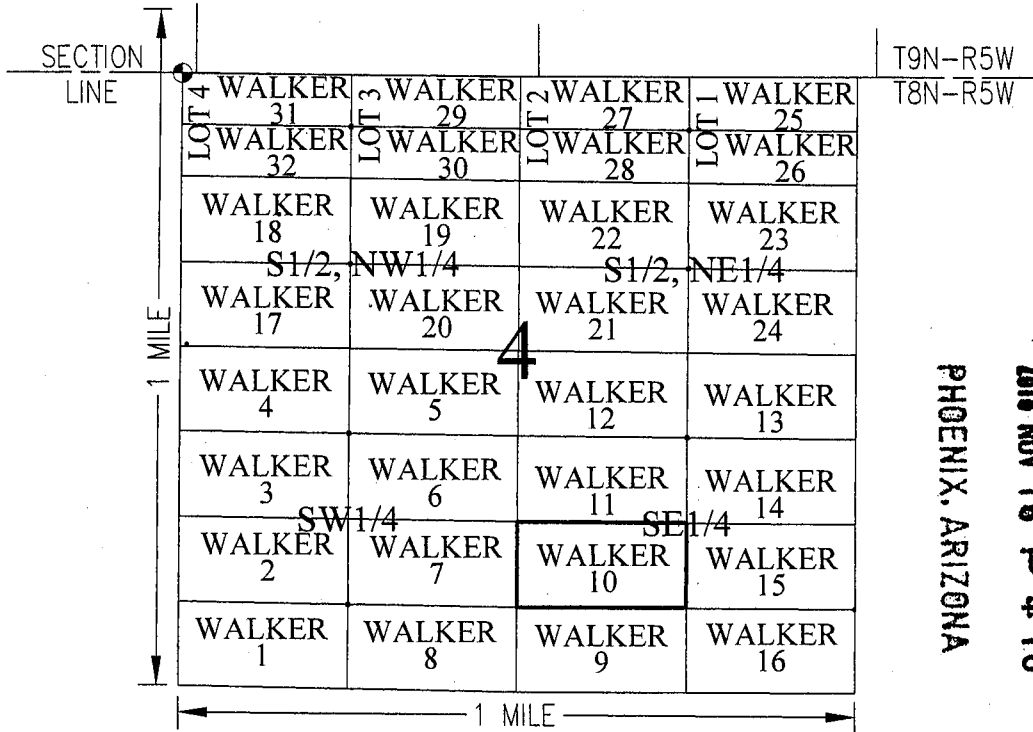
By: _____

Jody A. Stone, RLS (Agent)

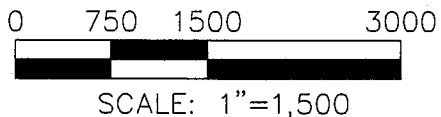
AN10452475

"WALKER 10"

PLACER MINING CLAIM
 N1/2, SW1/4, SE1/4 SECTION 4, T8N-R5W
 GILA AND SALT RIVER MERIDIAN,
 YAVAPAI COUNTY, ARIZONA



RECEIVED
 BLM AZ STATE OFFICE
 2010 NOV 16 P 4:10
 PHOENIX, ARIZONA

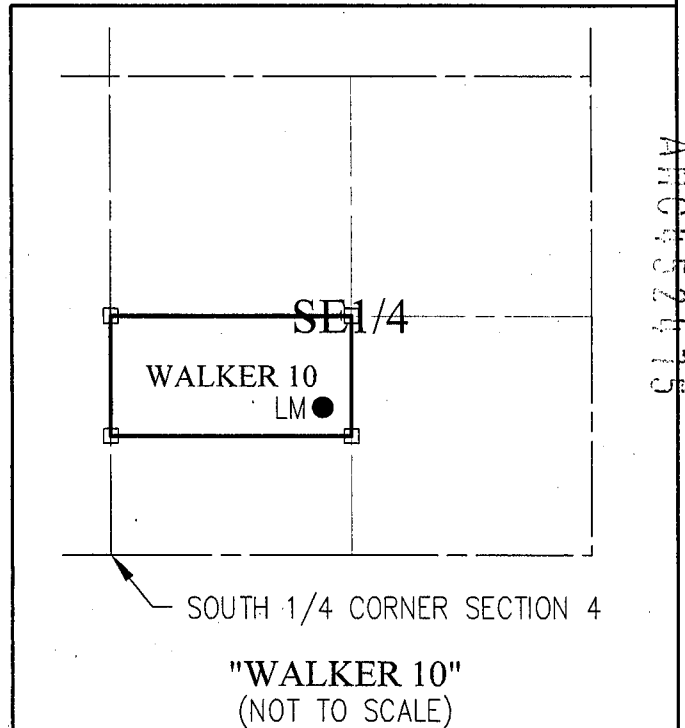


CLAIM ACREAGE = 20 ACRES

- SECTION CORNER MONUMENT
- INDICATES CORNER OF PLACER CLAIM. SET 2"X2"X5' WOODEN POST.
- LM INDICATES LOCATION MONUMENT. SET 2"X2"X5' WOODEN POST (INSIDE THE PLACER CLAIM) 4' X 4' FROM A CORNER POST WITH A PLASTIC BOTTLE ATTACHED CONTAINING THE LOCATION NOTICE (TYPICAL). SEE DETAIL "A"

LOCATOR:
 GOT ROCKS, L.L.C.
 P.O. BOX 3710
 WICKENBURG, AZ 85358-3710


DETAIL "A"



Return to:
GOT ROCKS, L.L.C.
P.O. BOX 3710
WICKENBURG, AZ 85358-3710

**LOCATION NOTICE FOR PLACER MINING CLAIM
STATE OF ARIZONA, COUNTY OF YAVAPAI**

NOTICE IS HEREBY GIVEN that the **WALKER 11**
Placer Mining claim has been located by:
GOT ROCKS, L.L.C.
whose current mailing address is: P.O. BOX 3710
WICKENBURG, AZ 85358-3710



This Placer mining claim consists of approximately **20 acres**.

The general course of this claim is **East to West** and it is situated in the Rich Hill (Weaver, Octave) Mining District, Yavapai County, Arizona. This claim is approximately **660 feet in width** and **1320 feet in length**. This claim is marked by five monuments, constructed of 2" x 2" wood posts extending 4' above the ground, one at each corner, and at the location monument for this claim.

The location monument on which this Location Notice is posted is situated within:

Section 4, Township 8 North, Range 5 West, Gila and Salt River Meridian, Yavapai County, Arizona.

The location monument is set inside the **Northeast** corner of this claim, approximately **4' West** of the **East** line of the claim and **4' South** of the **North** line of the claim

This claim encompasses the following Quarter Section(s), Section(s), Township(s) and Range(s):

S1/2, NW1/4, SE1/4, Section 4, T8N-R5W, G&SRM, Yavapai County, AZ.

Depicted on the attached claim map.

THE NORTHWEST CORNER OF THIS CLAIM IS SOUTH 00°34'01" WEST, 666 FEET FROM THE CENTER OF SECTION 4, T8N-R5W, YAVAPAI COUNTY, AZ.

Located, dated and posted on the ground this 3RD day of September, 2018.

GOT ROCKS, L.L.C.. (Owner)

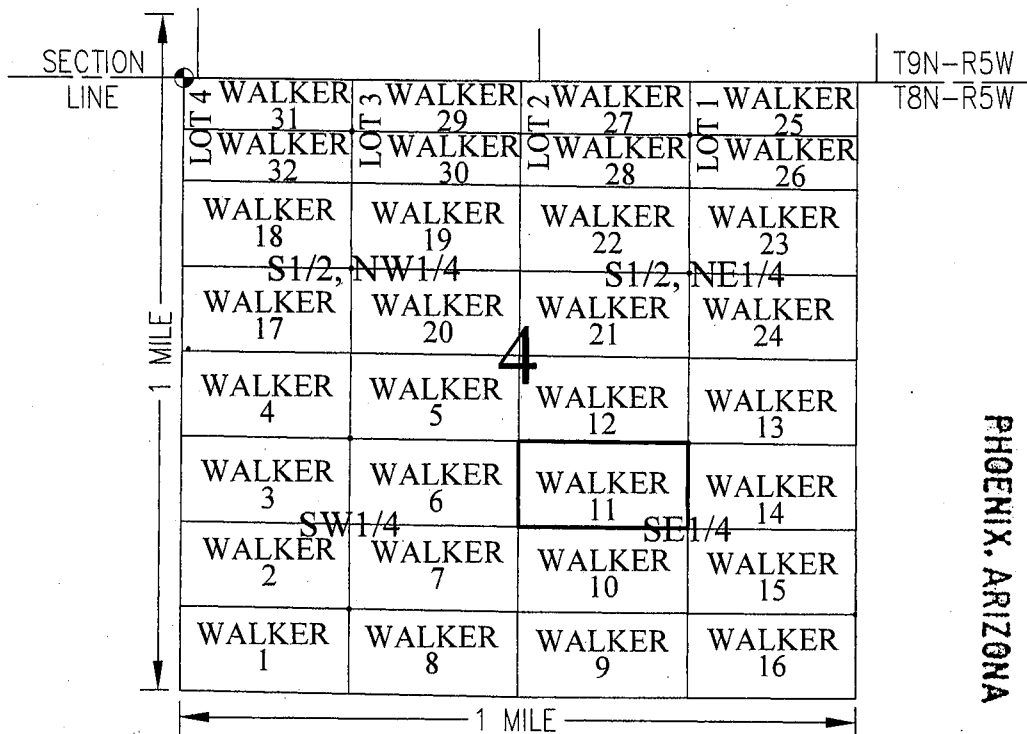
By:


Jody A. Stone, RLS (Agent)

AN0452476

"WALKER 11"

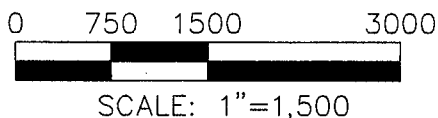
PLACER MINING CLAIM
 S1/2, NW1/4, SE1/4 SECTION 4, T8N-R5W
 GILA AND SALT RIVER MERIDIAN,
 YAVAPAI COUNTY, ARIZONA



PHOENIX, ARIZONA

2010 NOV 16 P 4: 10

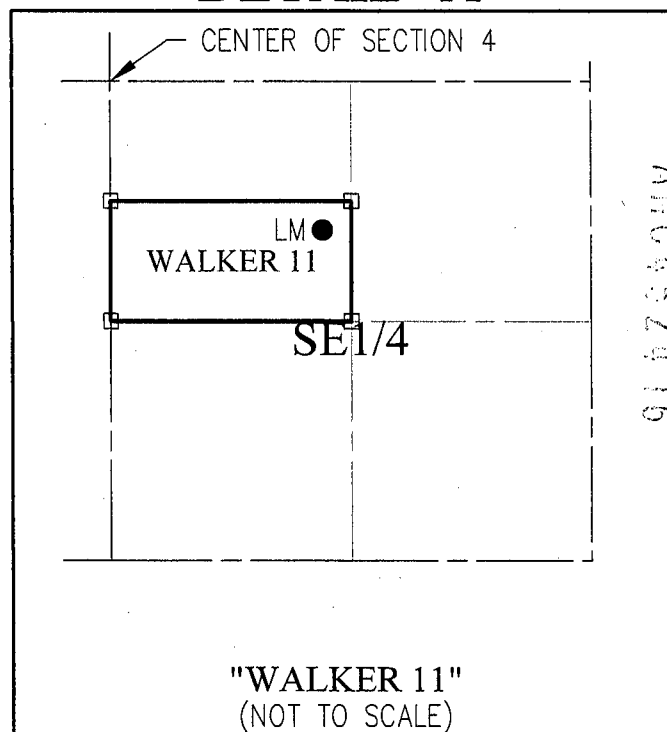
RECEIVED
 BLM AZ STATE OFFICE



CLAIM ACREAGE = 20 ACRES

- SECTION CORNER MONUMENT
- INDICATES CORNER OF PLACER CLAIM. SET 2"X2"X5' WOODEN POST.
- LM INDICATES LOCATION MONUMENT. SET 2"X2"X5' WOODEN POST (INSIDE THE PLACER CLAIM) 4' X 4' FROM A CORNER POST WITH A PLASTIC BOTTLE ATTACHED CONTAINING THE LOCATION NOTICE (TYPICAL). SEE DETAIL "A"

DETAIL "A"




LOCATOR:
 GOT ROCKS, L.L.C.
 P.O. BOX 3710
 WICKENBURG, AZ 85358-3710

Return to:
GOT ROCKS, L.L.C.
P.O. BOX 3710
WICKENBURG, AZ 85358-3710

**LOCATION NOTICE FOR PLACER MINING CLAIM
STATE OF ARIZONA, COUNTY OF YAVAPAI**

NOTICE IS HEREBY GIVEN that the **WALKER 12**
Placer Mining claim has been located by:
GOT ROCKS, L.L.C.
whose current mailing address is: P.O. BOX 3710
WICKENBURG, AZ 85358-3710



This Placer mining claim consists of approximately **20 acres**.

The general course of this claim is **East to West** and it is situated in the Rich Hill (Weaver, Octave) Mining District, Yavapai County, Arizona. This claim is approximately **660 feet in width** and **1320 feet in length**. This claim is marked by five monuments, constructed of 2" x 2" wood posts extending 4' above the ground, one at each corner, and at the location monument for this claim.

The location monument on which this Location Notice is posted is situated within:
Section 4, Township 8 North, Range 5 West, Gila and Salt River Meridian, Yavapai County, Arizona.

The location monument is set inside the **Southeast** corner of this claim, approximately **4' West** of the **East** line of the claim and **4' North** of the **South** line of the claim.


This claim encompasses the following Quarter Section(s), Section(s), Township(s) and Range(s):
N1/2, NW1/4, SE1/4, Section 4, T8N-R5W, G&SRM, Yavapai County, AZ.

Depicted on the attached claim map.

THE NORTHWEST CORNER OF THIS CLAIM IS ON THE CENTER OF SECTION 4, T8N-R5W, YAVAPAI COUNTY, AZ.

Located, dated and posted on the ground this 3RD day of September, 2018.

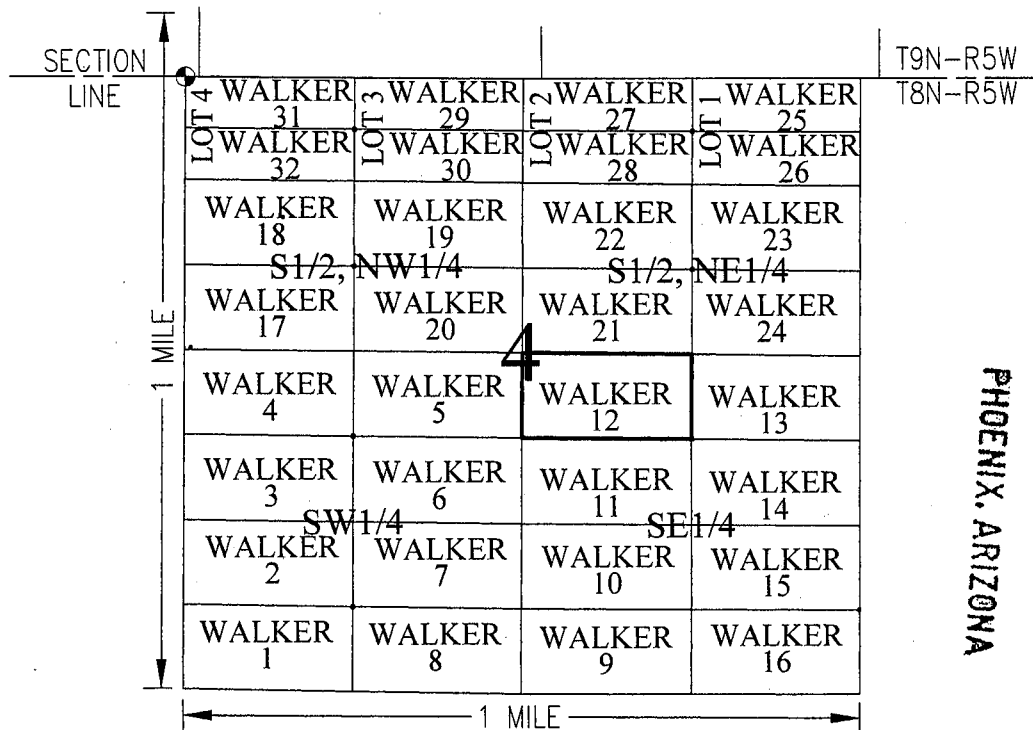
GOT ROCKS, L.L.C.. (Owner)

By: 
Jody A. Stone, RLS (Agent)

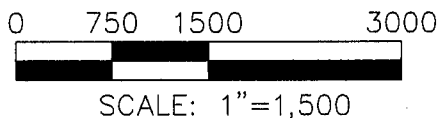
AM0452477

"WALKER 12"

PLACER MINING CLAIM
 N1/2, NW1/4, SE1/4 SECTION 4, T8N-R5W
 GILA AND SALT RIVER MERIDIAN,
 YAVAPAI COUNTY, ARIZONA



RECEIVED
 BLM AZ STATE OFFICE
 2010 NOV 16 P 4:10
 PHOENIX, ARIZONA

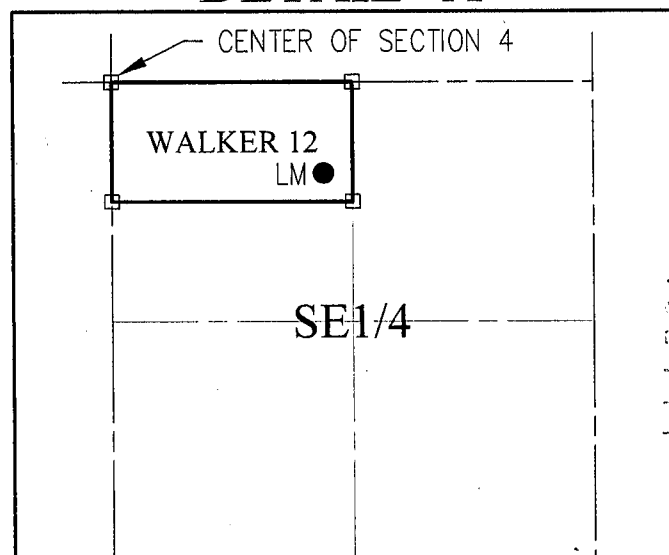


CLAIM ACREAGE = 20 ACRES

- SECTION CORNER MONUMENT
- INDICATES CORNER OF PLACER CLAIM. SET 2"X2"X5' WOODEN POST.
- LM INDICATES LOCATION MONUMENT. SET 2"X2"X5' WOODEN POST (INSIDE THE PLACER CLAIM) 4' X 4' FROM A CORNER POST WITH A PLASTIC BOTTLE ATTACHED CONTAINING THE LOCATION NOTICE (TYPICAL). SEE DETAIL "A"

LOCATOR:
 GOT ROCKS, L.L.C.
 P.O. BOX 3710
 WICKENBURG, AZ 85358-3710

DETAIL "A"




"WALKER 12"
 (NOT TO SCALE)

ARCH 5 24 77

Return to:
GOT ROCKS, L.L.C.
P.O. BOX 3710
WICKENBURG, AZ 85358-3710

**LOCATION NOTICE FOR PLACER MINING CLAIM
STATE OF ARIZONA, COUNTY OF YAVAPAI**

NOTICE IS HEREBY GIVEN that the **WALKER 13**
Placer Mining claim has been located by:
GOT ROCKS, L.L.C.
whose current mailing address is: P.O. BOX 3710
WICKENBURG, AZ 85358-3710



This Placer mining claim consists of approximately **20 acres**.

The general course of this claim is **East to West** and it is situated in the Rich Hill (Weaver, Octave) Mining District, Yavapai County, Arizona. This claim is approximately **660 feet in width** and **1320 feet in length**. This claim is marked by five monuments, constructed of 2" x 2" wood posts extending 4' above the ground, one at each corner, and at the location monument for this claim.

The location monument on which this Location Notice is posted is situated within:

Section 4, Township 8 North, Range 5 West, Gila and Salt River Meridian, Yavapai County, Arizona.

The location monument is set inside the **Southwest** corner of this claim, approximately **4' East** of the **West** line of the claim and **4' North** of the **South** line of the claim


This claim encompasses the following Quarter Section(s), Section(s), Township(s) and Range(s):
N1/2, NE1/4, SE1/4, Section 4, T8N-R5W, G&SRM, Yavapai County, AZ.

Depicted on the attached claim map.

THE NORTHEAST CORNER OF THIS CLAIM IS ON THE EAST QUARTER CORNER OF SECTION 4, T8N-R5W, YAVAPAI COUNTY, AZ.

Located, dated and posted on the ground this 3RD day of September, 2018.

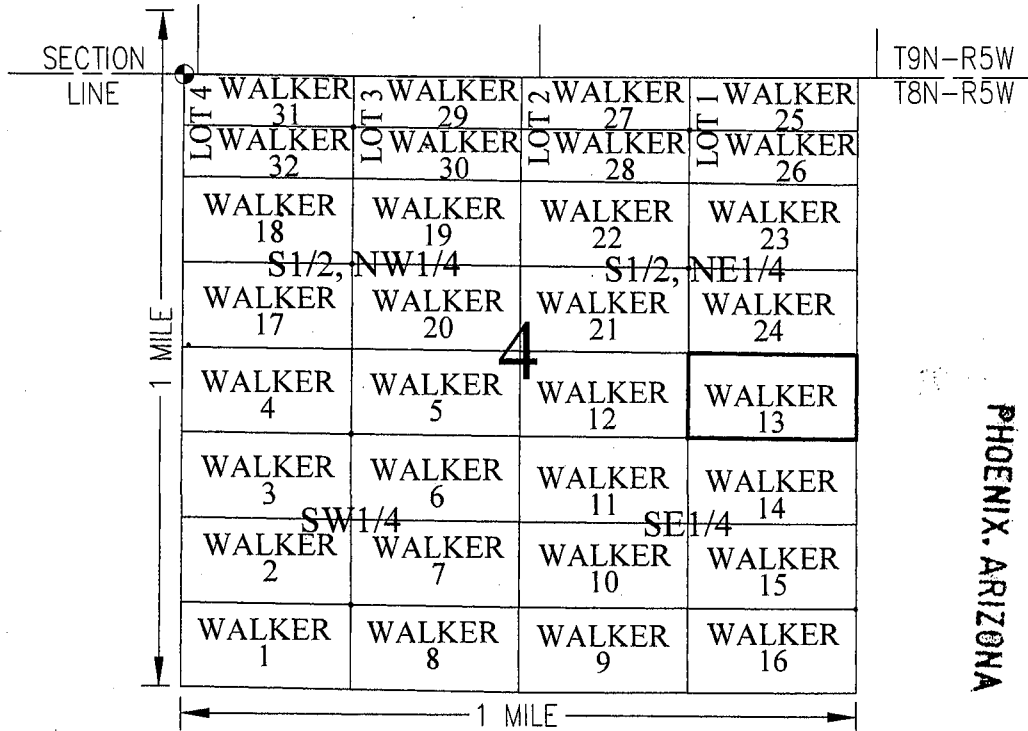
GOT ROCKS, L.L.C.. (Owner)

By: 
Jody A. Stone, RLS (Agent)

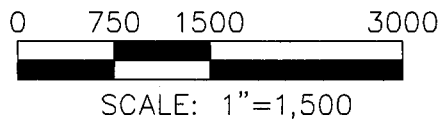
AN0452478

"WALKER 13"

PLACER MINING CLAIM
 N1/2, NE1/4, SE1/4 SECTION 4, T8N-R5W
 GILA AND SALT RIVER MERIDIAN,
 YAVAPAI COUNTY, ARIZONA



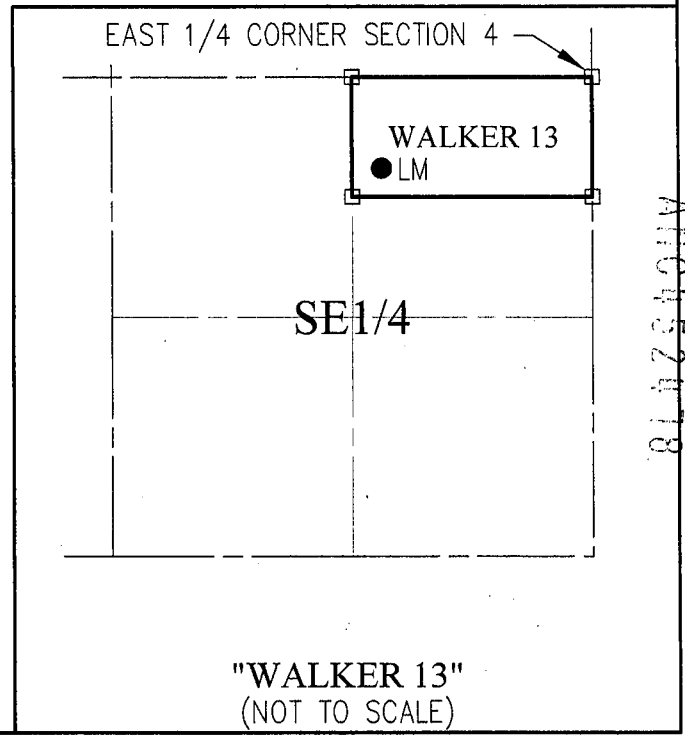
RECEIVED
 BLM AZ STATE OFFICE
 2010 NOV 16 P 4: 11
 PHOENIX, ARIZONA



CLAIM ACREAGE = 20 ACRES

- SECTION CORNER MONUMENT
- INDICATES CORNER OF PLACER CLAIM. SET 2"X2"X5' WOODEN POST.
- LM INDICATES LOCATION MONUMENT. SET 2"X2"X5' WOODEN POST (INSIDE THE PLACER CLAIM) 4' X 4' FROM A CORNER POST WITH A PLASTIC BOTTLE ATTACHED CONTAINING THE LOCATION NOTICE (TYPICAL). SEE DETAIL "A"

DETAIL "A"



LOCATOR:
 GOT ROCKS, L.L.C.
 P.O. BOX 3710
 WICKENBURG, AZ 85358-3710

Return to:
GOT ROCKS, L.L.C.
P.O. BOX 3710
WICKENBURG, AZ 85358-3710

**LOCATION NOTICE FOR PLACER MINING CLAIM
STATE OF ARIZONA, COUNTY OF YAVAPAI**


NOTICE IS HEREBY GIVEN that the **WALKER 14**

Placer Mining claim has been located by:

GOT ROCKS, L.L.C.

whose current mailing address is: P.O. BOX 3710

WICKENBURG, AZ 85358-3710



This Placer mining claim consists of approximately **20 acres**.

The general course of this claim is **East to West** and it is situated in the Rich Hill (Weaver, Octave) Mining District, Yavapai County, Arizona. This claim is approximately **660 feet in width** and **1320 feet in length**. This claim is marked by five monuments, constructed of 2" x 2" wood posts extending 4' above the ground, one at each corner, and at the location monument for this claim.

The location monument on which this Location Notice is posted is situated within:

Section 4, Township 8 North, Range 5 West, Gila and Salt River Meridian, Yavapai County, Arizona.

The location monument is set inside the **Northwest** corner of this claim, approximately **4' East** of the **West** line of the claim and **4' South** of the **North** line of the claim.

This claim encompasses the following Quarter Section(s), Section(s), Township(s) and Range(s):

S1/2, NE1/4, SE1/4, Section 4, T8N-R5W, G&SRM, Yavapai County, AZ.


Depicted on the attached claim map.

THE NORTHEAST CORNER OF THIS CLAIM IS SOUTH 00°25'02" WEST, 660 FEET FROM THE EAST QUARTER CORNER OF SECTION 4, T8N-R5W, YAVAPAI COUNTY, AZ.

Located, dated and posted on the ground this 3RD day of September, 2018.

GOT ROCKS, L.L.C.. (Owner)

By:



Jody A. Stone, RLS (Agent)

AN0452479

Return to:
GOT ROCKS, L.L.C.
P.O. BOX 3710
WICKENBURG, AZ 85358-3710

**LOCATION NOTICE FOR PLACER MINING CLAIM
STATE OF ARIZONA, COUNTY OF YAVAPAI**

NOTICE IS HEREBY GIVEN that the **WALKER 15**
Placer Mining claim has been located by:
GOT ROCKS, L.L.C.
whose current mailing address is: P.O. BOX 3710
WICKENBURG, AZ 85358-3710



This Placer mining claim consists of approximately **20 acres**.

The general course of this claim is **East to West** and it is situated in the Rich Hill (Weaver, Octave) Mining District, Yavapai County, Arizona. This claim is approximately **660 feet in width** and **1320 feet in length**. This claim is marked by five monuments, constructed of 2" x 2" wood posts extending 4' above the ground, one at each corner, and at the location monument for this claim.

The location monument on which this Location Notice is posted is situated within:

Section 4, Township 8 North, Range 5 West, Gila and Salt River Meridian, Yavapai County, Arizona.

The location monument is set inside the **Southeast** corner of this claim, approximately **4' West** of the **East** line of the claim and **4' North** of the **South** line of the claim.

This claim encompasses the following Quarter Section(s), Section(s), Township(s) and Range(s):

N1/2, SE1/4, SE1/4, Section 4, T8N-R5W, G&SRM, Yavapai County, AZ.

Depicted on the attached claim map.

THE SOUTHEAST CORNER OF THIS CLAIM IS NORTH 00°25'02" EAST, 660 FEET FROM THE SOUTHEAST CORNER OF SECTION 4, T8N-R5W, YAVAPAI COUNTY, AZ.

Located, dated and posted on the ground this 3RD day of September, 2018.

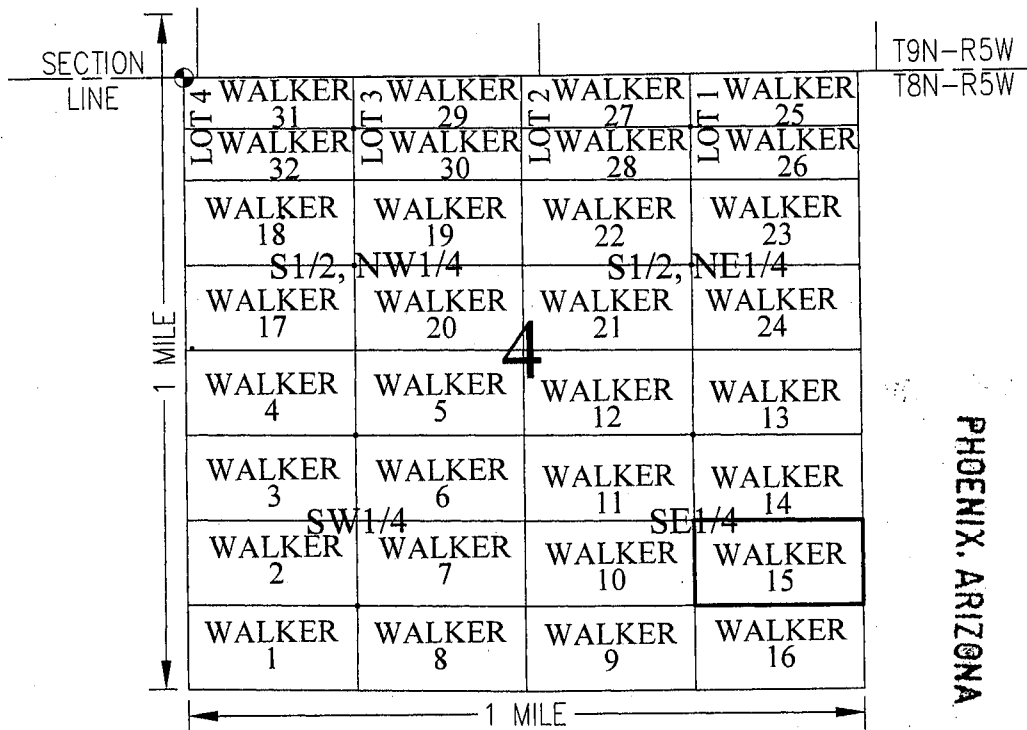
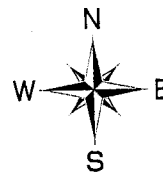
GOT ROCKS, L.L.C.. (Owner)

By: 
Jody A. Stone, RLS (Agent)

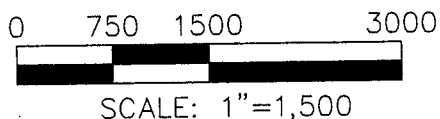
AN0452480

"WALKER 15"




PLACER MINING CLAIM
 N1/2, SE1/4, SE1/4 SECTION 4, T8N-R5W
 GILA AND SALT RIVER MERIDIAN,
 YAVAPAI COUNTY, ARIZONA



RECEIVED
 BLM AZ STATE OFFICE
 2010 NOV 16 P 4: 11
 PHOENIX, ARIZONA

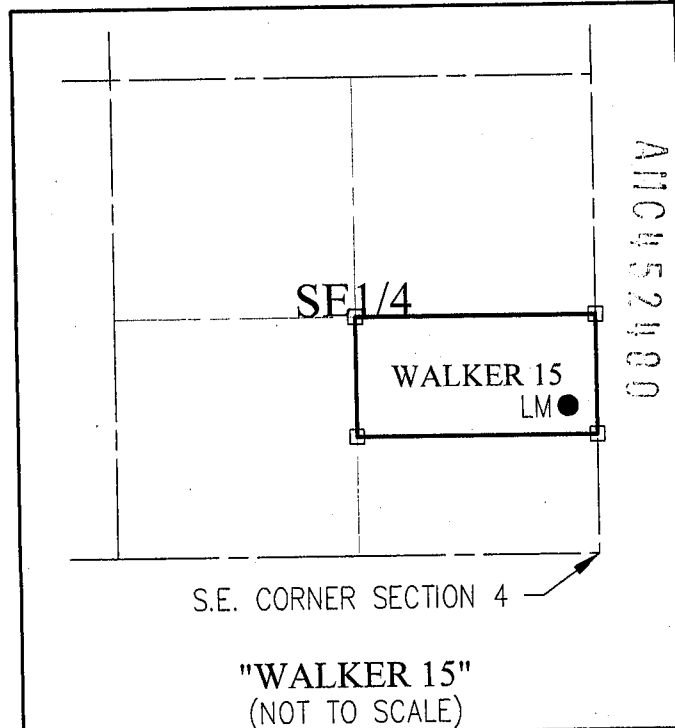


CLAIM ACREAGE = 20 ACRES

-  SECTION CORNER MONUMENT
-  INDICATES CORNER OF PLACER CLAIM. SET 2"X2"X5' WOODEN POST.
-  LM INDICATES LOCATION MONUMENT. SET 2"X2"X5' WOODEN POST (INSIDE THE PLACER CLAIM) 4' X 4' FROM A CORNER POST WITH A PLASTIC BOTTLE ATTACHED CONTAINING THE LOCATION NOTICE (TYPICAL). SEE DETAIL "A"

LOCATOR:
 GOT ROCKS, L.L.C.
 P.O. BOX 3710
 WICKENBURG, AZ 85358-3710

DETAIL "A"





Return to:
GOT ROCKS, L.L.C.
P.O. BOX 3710

WICKENBURG, AZ 85358-3710

"CORRECTED TO INCLUDE OMITTED SIGNATURE, WALKER 16, AMC 452481"

**LOCATION NOTICE FOR PLACER MINING CLAIM
STATE OF ARIZONA, COUNTY OF YAVAPAI**


NOTICE IS HEREBY GIVEN that the **WALKER 16**

Placer Mining claim has been located by:

GOT ROCKS, L.L.C.

whose current mailing address is: P.O. BOX 3710

WICKENBURG, AZ 85358-3710



This Placer mining claim consists of approximately **20 acres**.

The general course of this claim is **East to West** and it is situated in the Rich Hill (Weaver, Octave) Mining District, Yavapai County, Arizona. This claim is approximately **660 feet in width** and **1320 feet in length**. This claim is marked by five monuments, constructed of 2" x 2" wood posts extending 4' above the ground, one at each corner, and at the location monument for this claim.

The location monument on which this Location Notice is posted is situated within:

Section 4, Township 8 North, Range 5 West, Gila and Salt River Meridian, Yavapai County, Arizona.

The location monument is set inside the **Northeast** corner of this claim, approximately **4' West** of the **East** line of the claim and **4' South** of the **North** line of the claim.

This claim encompasses the following Quarter Section(s), Section(s), Township(s) and Range(s):


S1/2, SE1/4, SE1/4, Section 4, T8N-R5W, G&SRM, Yavapai County, AZ.


Depicted on the attached claim map.

THE SOUTHEAST CORNER OF THIS CLAIM IS ON THE SOUTHEAST CORNER OF SECTION 4, T8N-R5W, YAVAPAI COUNTY, AZ.

Located, dated and posted on the ground this 3RD day of September, 2018.

GOT ROCKS, L.L.C.. (Owner)

By: 
Jody A. Stone, RLS (Agent)



AMC 452481

"WALKER 16"

PLACER MINING CLAIM
 S1/2, SE1/4, SE1/4 SECTION 4, T8N-R5W
 GILA AND SALT RIVER MERIDIAN,
 YAVAPAI COUNTY, ARIZONA

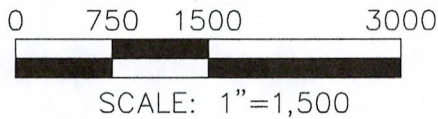
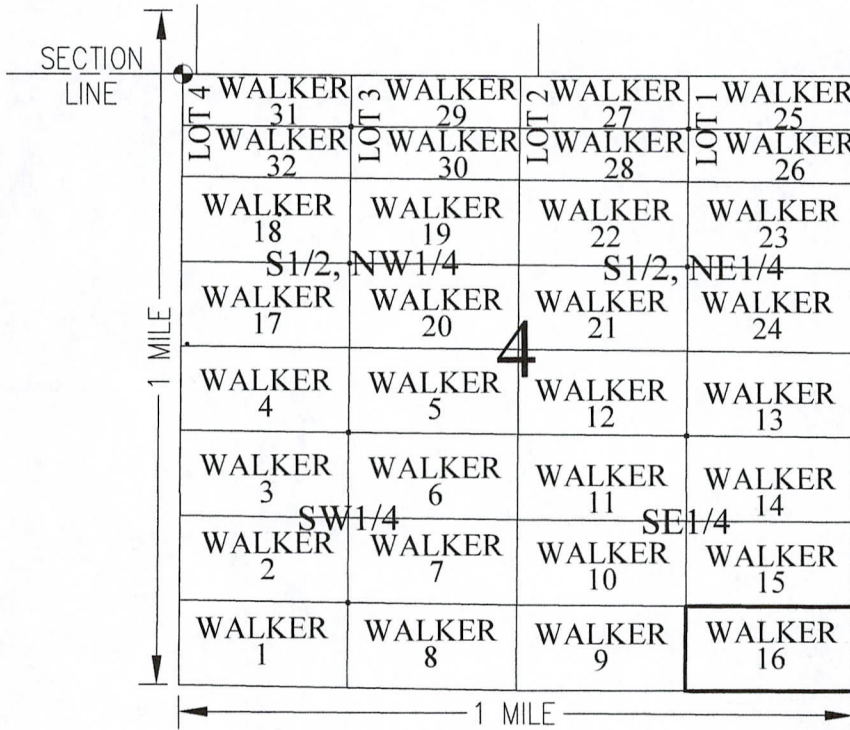


RECEIVED
 BLM AZ STATE OFFICE
 2018 DEC 20 P 3:23

RECEIVED
 BLM AZ STATE OFFICE
 2018 NOV 16 P 4:11

PHOENIX, ARIZONA

PHOENIX, ARIZONA

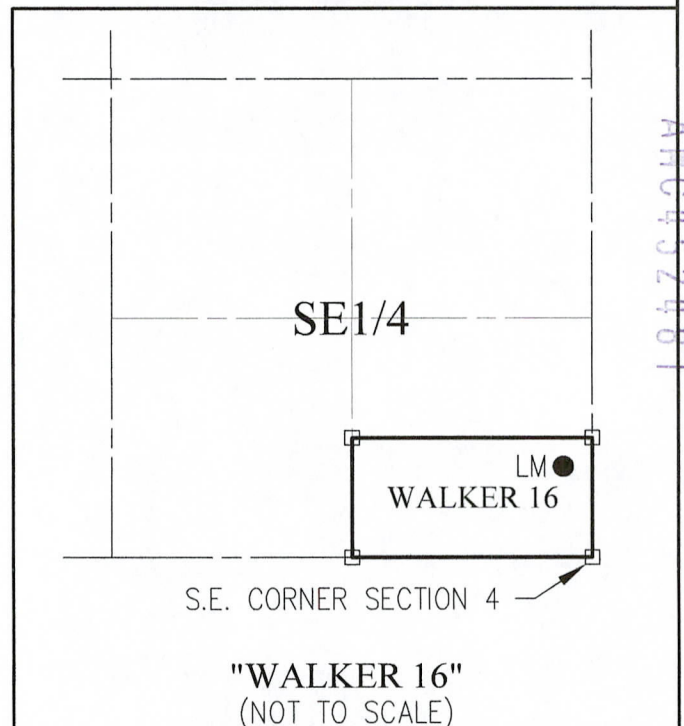


CLAIM ACREAGE = 20 ACRES

- SECTION CORNER MONUMENT
- INDICATES CORNER OF PLACER CLAIM. SET 2"X2"X5' WOODEN POST.
- LM INDICATES LOCATION MONUMENT. SET 2"X2"X5' WOODEN POST (INSIDE THE PLACER CLAIM) 4' X 4' FROM A CORNER POST WITH A PLASTIC BOTTLE ATTACHED CONTAINING THE LOCATION NOTICE (TYPICAL). SEE DETAIL "A"

LOCATOR:
 GOT ROCKS, L.L.C.
 P.O. BOX 3710
 WICKENBURG, AZ 85358-3710

DETAIL "A"




Return to:
GOT ROCKS, L.L.C.
P.O. BOX 3710
WICKENBURG, AZ 85358-3710

**LOCATION NOTICE FOR PLACER MINING CLAIM
STATE OF ARIZONA, COUNTY OF YAVAPAI**

NOTICE IS HEREBY GIVEN that the **WALKER 16**

Placer Mining claim has been located by:
GOT ROCKS, L.L.C.
whose current mailing address is: P.O. BOX 3710
WICKENBURG, AZ 85358-3710



This Placer mining claim consists of approximately **20 acres**.

The general course of this claim is **East to West** and it is situated in the Rich Hill (Weaver, Octave) Mining District, Yavapai County, Arizona. This claim is approximately **660 feet in width** and **1320 feet in length**. This claim is marked by five monuments, constructed of 2" x 2" wood posts extending 4' above the ground, one at each corner, and at the location monument for this claim.

The location monument on which this Location Notice is posted is situated within:

Section 4, Township 8 North, Range 5 West, Gila and Salt River Meridian, Yavapai County, Arizona.

The location monument is set inside the **Northeast** corner of this claim, approximately **4' West** of the **East** line of the claim and **4' South** of the **North** line of the claim.

This claim encompasses the following Quarter Section(s), Section(s), Township(s) and Range(s):

S1/2, SE1/4, SE1/4, Section 4, T8N-R5W, G&SRM, Yavapai County, AZ.

Depicted on the attached claim map.

THE SOUTHEAST CORNER OF THIS CLAIM IS ON THE SOUTHEAST CORNER OF SECTION 4, T8N-R5W, YAVAPAI COUNTY, AZ.

Located, dated and posted on the ground this 3RD day of September, 2018.

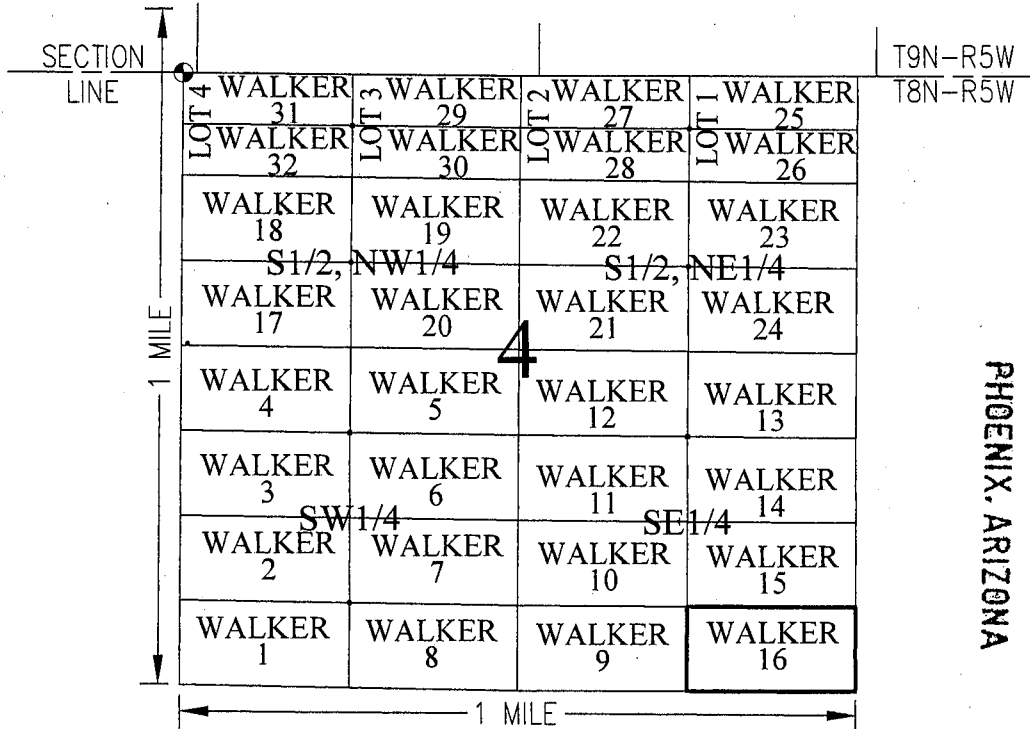
GOT ROCKS, L.L.C.. (Owner)

By: _____
Jody A. Stone, RLS (Agent)

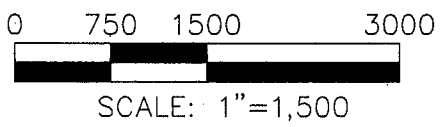
AMC452481

"WALKER 16"

PLACER MINING CLAIM
 S1/2, SE1/4, SE1/4 SECTION 4, T8N-R5W
 GILA AND SALT RIVER MERIDIAN,
 YAVAPAI COUNTY, ARIZONA



RECEIVED
 BLM AZ STATE OFFICE
 2018 NOV 16 P 4: 11
 PHOENIX, ARIZONA

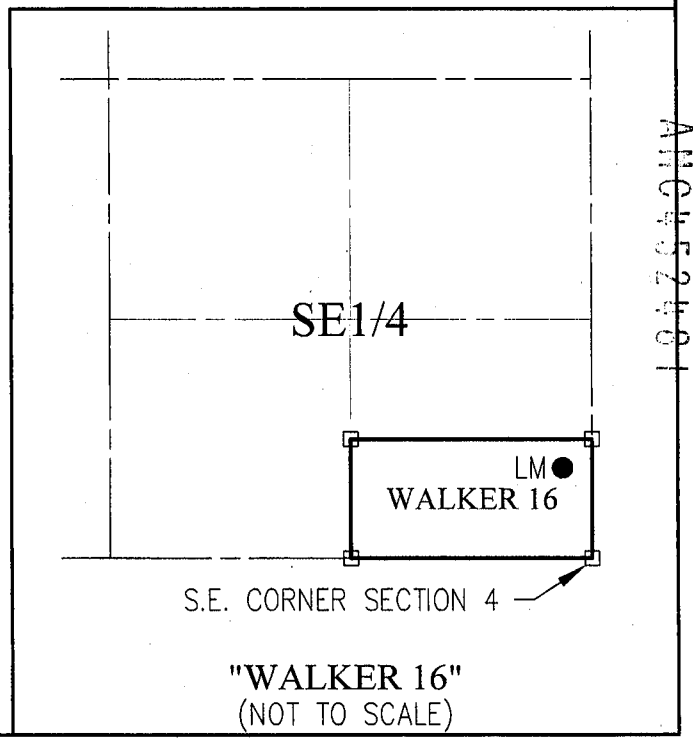


CLAIM ACREAGE = 20 ACRES

- SECTION CORNER MONUMENT
- INDICATES CORNER OF PLACER CLAIM. SET 2"X2"X5' WOODEN POST.
- LM INDICATES LOCATION MONUMENT. SET 2"X2"X5' WOODEN POST (INSIDE THE PLACER CLAIM) 4' X 4' FROM A CORNER. POST WITH A PLASTIC BOTTLE ATTACHED CONTAINING THE LOCATION NOTICE (TYPICAL). SEE DETAIL "A"

LOCATOR:
 GOT ROCKS, L.L.C.
 P.O. BOX 3710
 WICKENBURG, AZ 85358-3710

DETAIL "A"



"WALKER 16"
 (NOT TO SCALE)

Return to:
GOT ROCKS, L.L.C.
P.O. BOX 3710
WICKENBURG, AZ 85358-3710

**LOCATION NOTICE FOR PLACER MINING CLAIM
STATE OF ARIZONA, COUNTY OF YAVAPAI**


NOTICE IS HEREBY GIVEN that the **WALKER 17**

Placer Mining claim has been located by:

GOT ROCKS, L.L.C.

whose current mailing address is: P.O. BOX 3710

WICKENBURG, AZ 85358-3710



This Placer mining claim consists of approximately **20 acres**.

The general course of this claim is **East to West** and it is situated in the Rich Hill (Weaver, Octave) Mining District, Yavapai County, Arizona. This claim is approximately **660 feet in width** and **1320 feet in length**. This claim is marked by five monuments, constructed of 2" x 2" wood posts extending 4' above the ground, one at each corner, and at the location monument for this claim.

The location monument on which this Location Notice is posted is situated within:

Section 4, Township 8 North, Range 5 West, Gila and Salt River Meridian, Yavapai County, Arizona.

The location monument is set inside the **Northeast** corner of this claim, approximately **4' West** of the **East** line of the claim and **4' South** of the **North** line of the claim.

This claim encompasses the following Quarter Section(s), Section(s), Township(s) and Range(s):

SW1/4, S1/2, NW1/4, Section 4, T8N-R5W, G&SRM, Yavapai County, AZ.

Depicted on the attached claim map.

THE SOUTHWEST CORNER OF THIS CLAIM IS ON THE WEST QUARTER CORNER OF SECTION 4, T8N-R5W, YAVAPAI COUNTY, AZ.

Located, dated and posted on the ground this 3RD day of September, 2018.

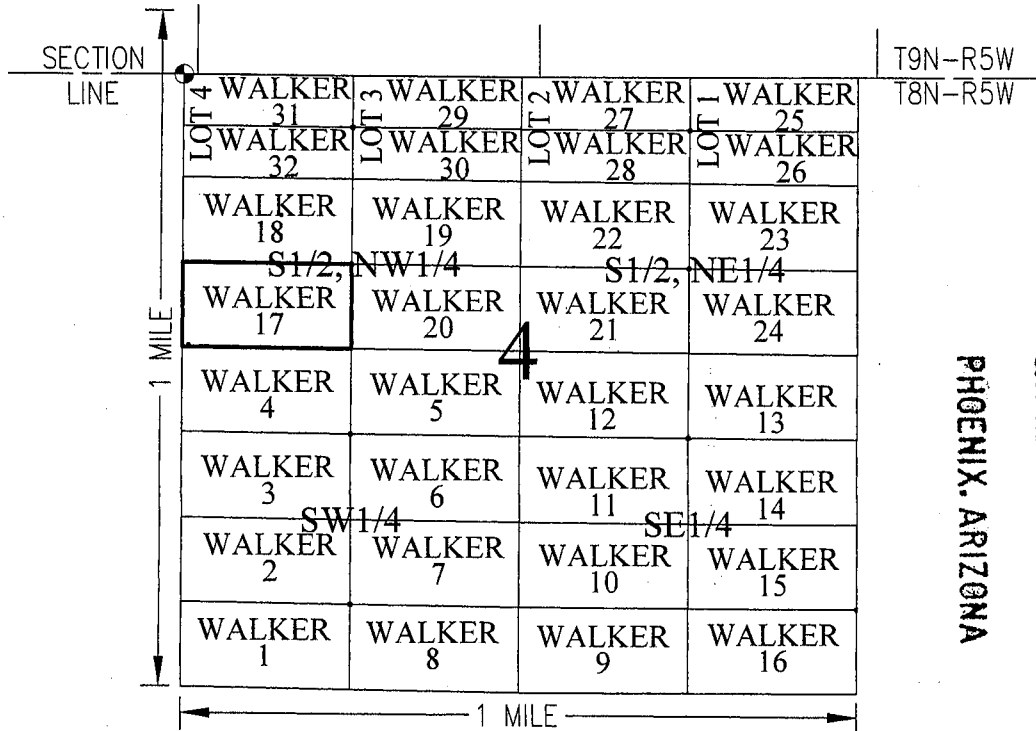
GOT ROCKS, L.L.C.. (Owner)

By: 
Jody A. Stone, RLS (Agent)

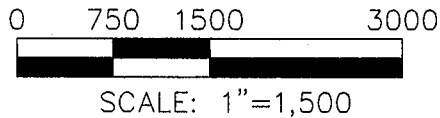
AH0452402

"WALKER 17"

PLACER MINING CLAIM
 SW1/4, S1/2, NW1/4 SECTION 4, T8N-R5W
 GILA AND SALT RIVER MERIDIAN,
 YAVAPAI COUNTY, ARIZONA



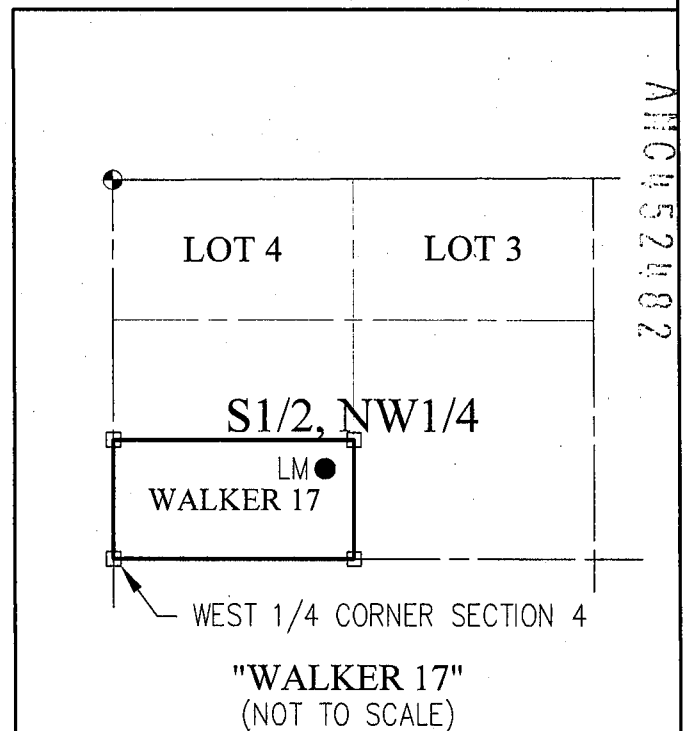
RECEIVED
 BLM AZ STATE OFFICE
 2010 NOV 16 P 4:11
 PHOENIX, ARIZONA



CLAIM ACREAGE = 20 ACRES

- SECTION CORNER MONUMENT
- INDICATES CORNER OF PLACER CLAIM. SET 2"X2"X5' WOODEN POST.
- LM INDICATES LOCATION MONUMENT. SET 2"X2"X5' WOODEN POST (INSIDE THE PLACER CLAIM) 4' X 4' FROM A CORNER POST WITH A PLASTIC BOTTLE ATTACHED CONTAINING THE LOCATION NOTICE (TYPICAL). SEE DETAIL "A"

DETAIL "A"




LOCATOR:
 GOT ROCKS, L.L.C.
 P.O. BOX 3710
 WICKENBURG, AZ 85358-3710

Return to:
GOT ROCKS, L.L.C.
P.O. BOX 3710
WICKENBURG, AZ 85358-3710

**LOCATION NOTICE FOR PLACER MINING CLAIM
STATE OF ARIZONA, COUNTY OF YAVAPAI**

NOTICE IS HEREBY GIVEN that the **WALKER 18**
Placer Mining claim has been located by:
GOT ROCKS, L.L.C.
whose current mailing address is: P.O. BOX 3710
WICKENBURG, AZ 85358-3710



This Placer mining claim consists of approximately **20 acres**.

The general course of this claim is **East to West** and it is situated in the Rich Hill (Weaver, Octave) Mining District, Yavapai County, Arizona. This claim is approximately **660 feet in width** and **1320 feet in length**. This claim is marked by five monuments, constructed of 2" x 2" wood posts extending 4' above the ground, one at each corner, and at the location monument for this claim.

The location monument on which this Location Notice is posted is situated within:

Section 4, Township 8 North, Range 5 West, Gila and Salt River Meridian, Yavapai County, Arizona.

The location monument is set inside the **Southeast** corner of this claim, approximately **4' West** of the **East** line of the claim and **4' North** of the **South** line of the claim.

This claim encompasses the following Quarter Section(s), Section(s), Township(s) and Range(s):
NW1/4, S1/2, NW1/4, Section 4, T8N-R5W, G&SRM, Yavapai County, AZ.

Depicted on the attached claim map.

THE SOUTHWEST CORNER OF THIS CLAIM IS NORTH 00°32'32" EAST, 660 FEET FROM THE WEST QUARTER CORNER OF SECTION 4, T8N-R5W, YAVAPAI COUNTY, AZ.

Located, dated and posted on the ground this 3RD day of September, 2018.

GOT ROCKS, L.L.C.. (Owner)

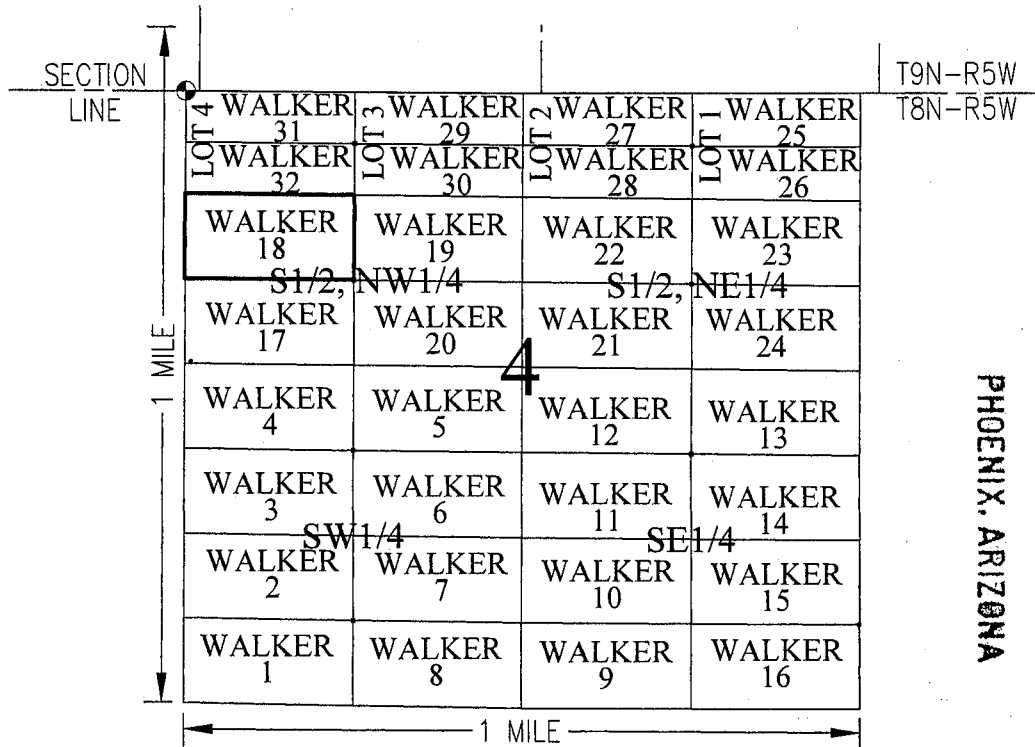

By:


Jody A. Stone, RLS (Agent)

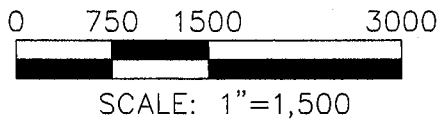
AN0452493

"WALKER 18"

PLACER MINING CLAIM
 NW1/4, S1/2, NW1/4 SECTION 4, T8N-R5W
 GILA AND SALT RIVER MERIDIAN,
 YAVAPAI COUNTY, ARIZONA



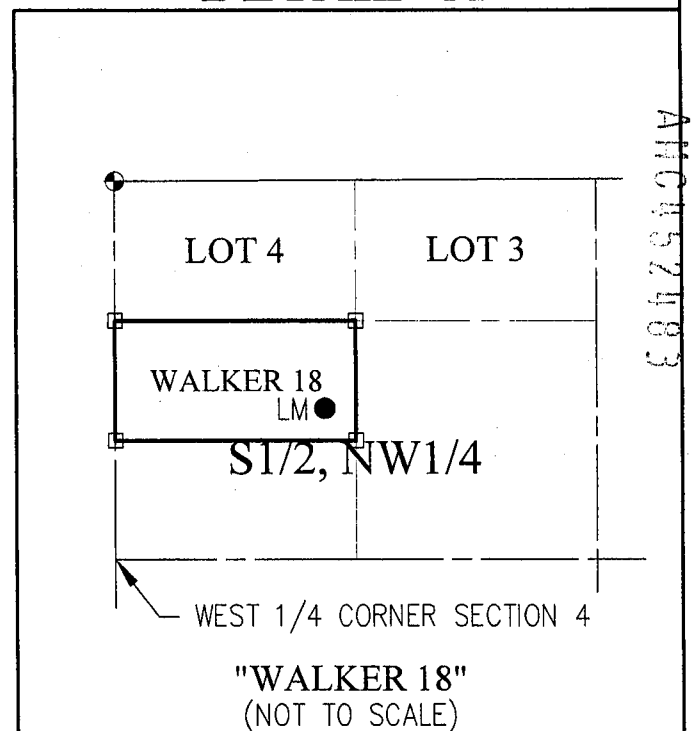
RECEIVED
 BLM AZ STATE OFFICE
 2010 NOV 16 P 4: 11
 PHOENIX, ARIZONA



CLAIM ACREAGE = 20 ACRES

- SECTION CORNER MONUMENT
- INDICATES CORNER OF PLACER CLAIM. SET 2"X2"X5' WOODEN POST.
- LM INDICATES LOCATION MONUMENT. SET 2"X2"X5' WOODEN POST (INSIDE THE PLACER CLAIM) 4' X 4' FROM A CORNER POST WITH A PLASTIC BOTTLE ATTACHED CONTAINING THE LOCATION NOTICE (TYPICAL). SEE DETAIL "A"

DETAIL "A"




LOCATOR:
 GOT ROCKS, L.L.C.
 P.O. BOX 3710
 WICKENBURG, AZ 85358-3710

Return to:
GOT ROCKS, L.L.C.
P.O. BOX 3710
WICKENBURG, AZ 85358-3710

**LOCATION NOTICE FOR PLACER MINING CLAIM
STATE OF ARIZONA, COUNTY OF YAVAPAI**

NOTICE IS HEREBY GIVEN that the **WALKER 19**
Placer Mining claim has been located by:
GOT ROCKS, L.L.C.
whose current mailing address is: P.O. BOX 3710
WICKENBURG, AZ 85358-3710



This Placer mining claim consists of approximately **20 acres**.
The general course of this claim is **East to West** and it is situated in the Rich Hill (Weaver, Octave) Mining District, Yavapai County, Arizona. This claim is approximately **660 feet in width** and **1320 feet in length**. This claim is marked by five monuments, constructed of 2" x 2" wood posts extending 4' above the ground, one at each corner, and at the location monument for this claim.

The location monument on which this Location Notice is posted is situated within:
Section 4, Township 8 North, Range 5 West, Gila and Salt River Meridian, Yavapai County, Arizona.

The location monument is set inside the **Southwest** corner of this claim, approximately **4' East** of the **West** line of the claim and **4' North** of the **South** line of the claim.

This claim encompasses the following Quarter Section(s), Section(s), Township(s) and Range(s):
NE1/4, S1/2, NW1/4, Section 4, T8N-R5W, G&SRM, Yavapai County, AZ.

Depicted on the attached claim map.

THE SOUTHEAST CORNER OF THIS CLAIM IS NORTH 00°34'01" EAST, 660 FEET FROM THE CENTER OF SECTION 4, T8N-R5W, YAVAPAI COUNTY, AZ.

Located, dated and posted on the ground this 3RD day of September, 2018.

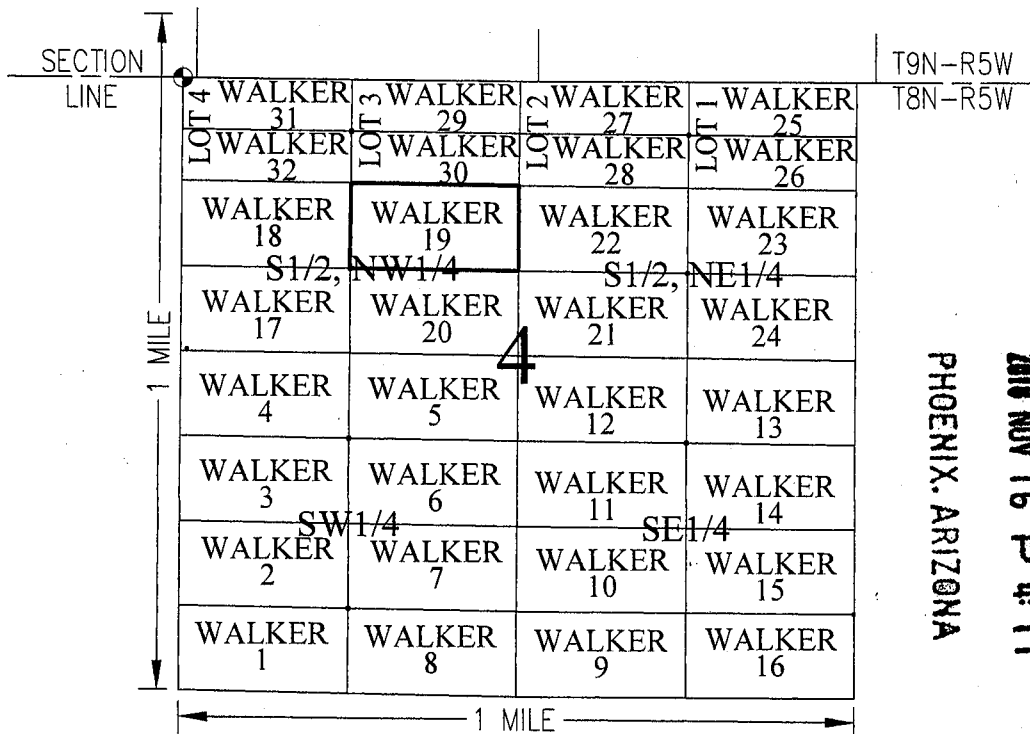
GOT ROCKS, L.L.C.. (Owner)

By: 
Jody A. Stone, RLS (Agent)


AMC452484

"WALKER 19"

PLACER MINING CLAIM
 NE1/4, S1/2, NW1/4 SECTION 4, T8N-R5W
 GILA AND SALT RIVER MERIDIAN,
 YAVAPAI COUNTY, ARIZONA



RECEIVED
 BLM AZ STATE OFFICE
 2010 NOV 16 P 4: 11
 PHOENIX, ARIZONA

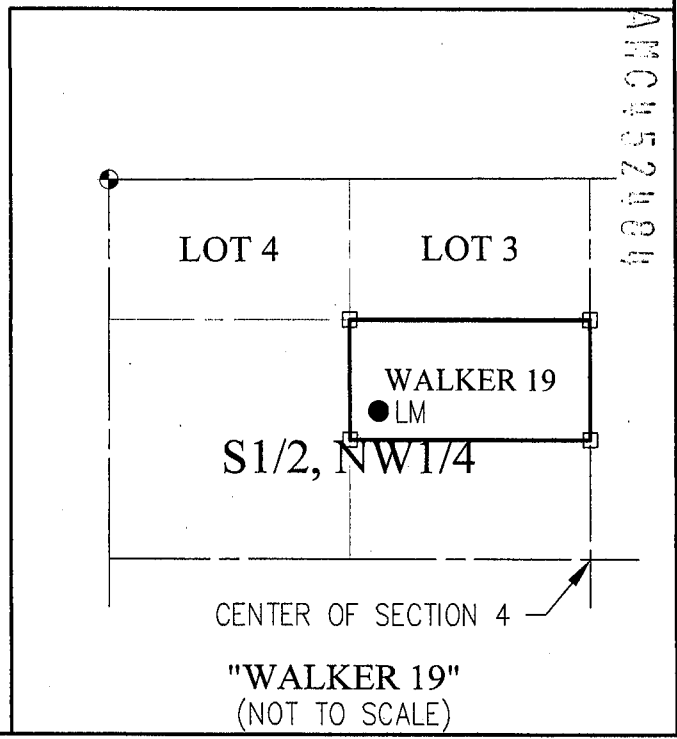


CLAIM ACREAGE = 20 ACRES

- SECTION CORNER MONUMENT
- INDICATES CORNER OF PLACER CLAIM. SET 2"x2"x5' WOODEN POST.
- LM INDICATES LOCATION MONUMENT. SET 2"x2"x5' WOODEN POST (INSIDE THE PLACER CLAIM) 4' X 4' FROM A CORNER POST WITH A PLASTIC BOTTLE ATTACHED CONTAINING THE LOCATION NOTICE (TYPICAL). SEE DETAIL "A"

LOCATOR:
 GOT ROCKS, L.L.C.
 P.O. BOX 3710
 WICKENBURG, AZ 85358-3710

DETAIL "A"




"WALKER 19"
 (NOT TO SCALE)

Return to:
GOT ROCKS, L.L.C.
P.O. BOX 3710
WICKENBURG, AZ 85358-3710

**LOCATION NOTICE FOR PLACER MINING CLAIM
STATE OF ARIZONA, COUNTY OF YAVAPAI**

NOTICE IS HEREBY GIVEN that the **WALKER 20**
Placer Mining claim has been located by:
GOT ROCKS, L.L.C.
whose current mailing address is: P.O. BOX 3710
WICKENBURG, AZ 85358-3710



This Placer mining claim consists of approximately **20 acres**.
The general course of this claim is **East to West** and it is situated in the Rich Hill (Weaver, Octave) Mining District, Yavapai County, Arizona. This claim is approximately **660 feet in width** and **1320 feet in length**. This claim is marked by five monuments, constructed of 2" x 2" wood posts extending 4' above the ground, one at each corner, and at the location monument for this claim.

The location monument on which this Location Notice is posted is situated within:
Section 4, Township 8 North, Range 5 West, Gila and Salt River Meridian, Yavapai County, Arizona.

The location monument is set inside the **Northwest** corner of this claim, approximately **4' East** of the **West** line of the claim and **4' South** of the **North** line of the claim.


This claim encompasses the following Quarter Section(s), Section(s), Township(s) and Range(s):
SE1/4, S1/2, NW1/4, Section 4, T8N-R5W, G&SRM, Yavapai County, AZ.

Depicted on the attached claim map.

THE SOUTHEAST CORNER OF THIS CLAIM IS ON THE CENTER OF SECTION 4, T8N-R5W, YAVAPAI COUNTY, AZ.

Located, dated and posted on the ground this 3RD day of September, 2018.

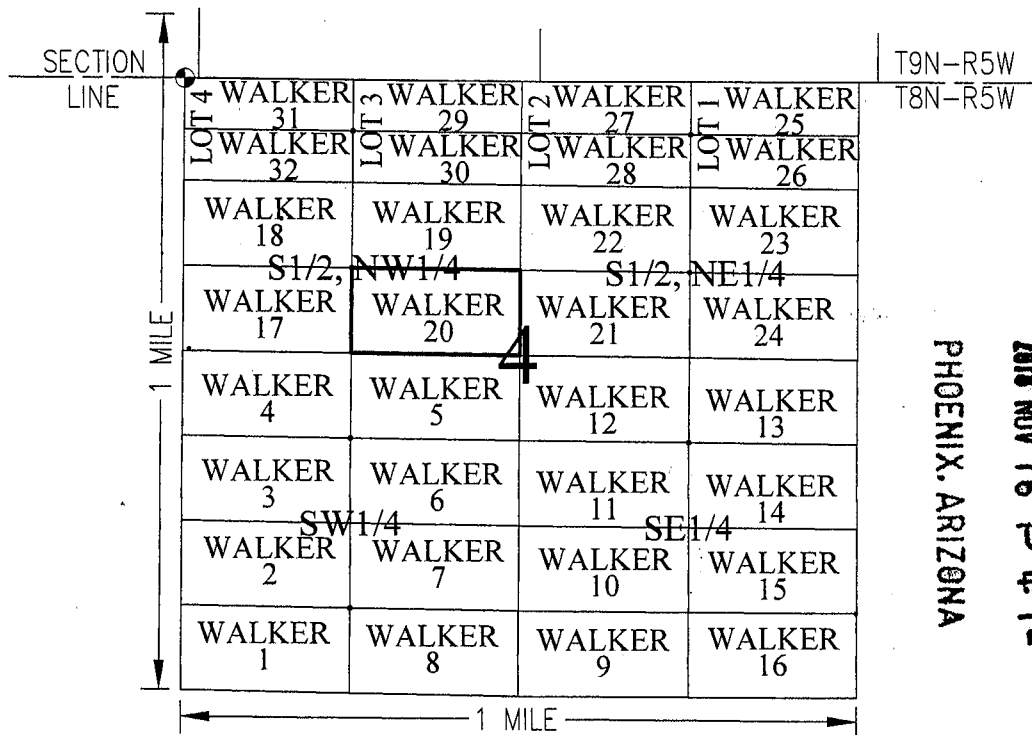
GOT ROCKS, L.L.C.. (Owner)

By: 
Jody A. Stone, RLS (Agent)

4110452485

"WALKER 20"

PLACER MINING CLAIM
 SE1/4, S1/2, NW1/4 SECTION 4, T8N-R5W
 GILA AND SALT RIVER MERIDIAN,
 YAVAPAI COUNTY, ARIZONA



PHOENIX, ARIZONA

2018 NOV 16 P 4:12

RECEIVED
 BLM AZ STATE OFFICE

0 750 1500 3000



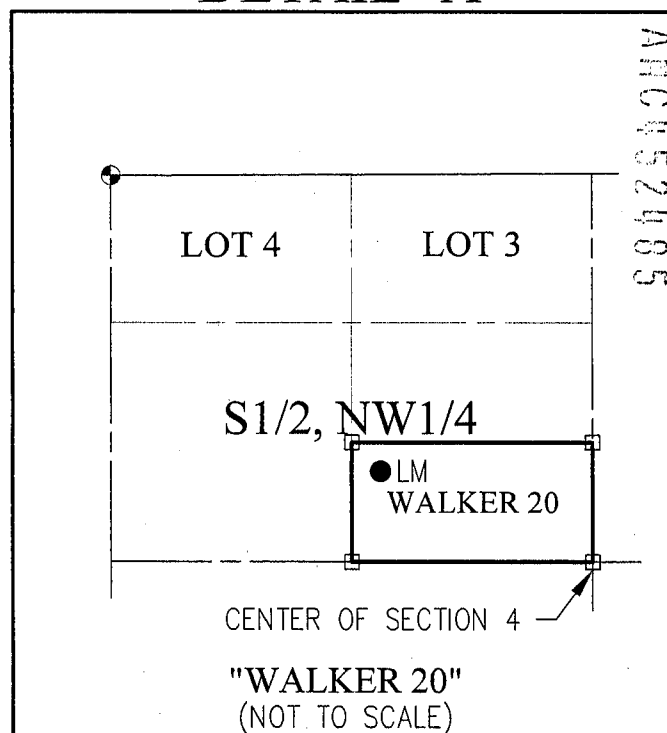
SCALE: 1"=1,500

CLAIM ACREAGE = 20 ACRES

- SECTION CORNER MONUMENT
- INDICATES CORNER OF PLACER CLAIM. SET 2"X2"X5' WOODEN POST.
- LM INDICATES LOCATION MONUMENT. SET 2"X2"X5' WOODEN POST (INSIDE THE PLACER CLAIM) 4' X 4' FROM A CORNER POST WITH A PLASTIC BOTTLE ATTACHED CONTAINING THE LOCATION NOTICE (TYPICAL). SEE DETAIL "A"

LOCATOR:
 GOT ROCKS, L.L.C.
 P.O. BOX 3710
 WICKENBURG, AZ 85358-3710


DETAIL "A"



Return to:
GOT ROCKS, L.L.C.
P.O. BOX 3710
WICKENBURG, AZ 85358-3710

**LOCATION NOTICE FOR PLACER MINING CLAIM
STATE OF ARIZONA, COUNTY OF YAVAPAI**

NOTICE IS HEREBY GIVEN that the **WALKER 21**
Placer Mining claim has been located by:
GOT ROCKS, L.L.C.
whose current mailing address is: P.O. BOX 3710
WICKENBURG, AZ 85358-3710



This Placer mining claim consists of approximately **20 acres**.
The general course of this claim is **East to West** and it is situated in the Rich Hill (Weaver, Octave) Mining District, Yavapai County, Arizona. This claim is approximately **660 feet in width** and **1320 feet in length**. This claim is marked by five monuments, constructed of 2" x 2" wood posts extending 4' above the ground, one at each corner, and at the location monument for this claim.

The location monument on which this Location Notice is posted is situated within:
Section 4, Township 8 North, Range 5 West, Gila and Salt River Meridian, Yavapai County, Arizona.

The location monument is set inside the **Northeast** corner of this claim, approximately **4' West** of the **East** line of the claim and **4' South** of the **North** line of the claim.


This claim encompasses the following Quarter Section(s), Section(s), Township(s) and Range(s):
SW1/4, S1/2, NE1/4, Section 4, T8N-R5W, G&SRM, Yavapai County, AZ.

Depicted on the attached claim map.

THE SOUTHWEST CORNER OF THIS CLAIM IS ON THE CENTER OF SECTION 4, T8N-R5W, YAVAPAI COUNTY, AZ.

Located, dated and posted on the ground this 3RD day of September, 2018.

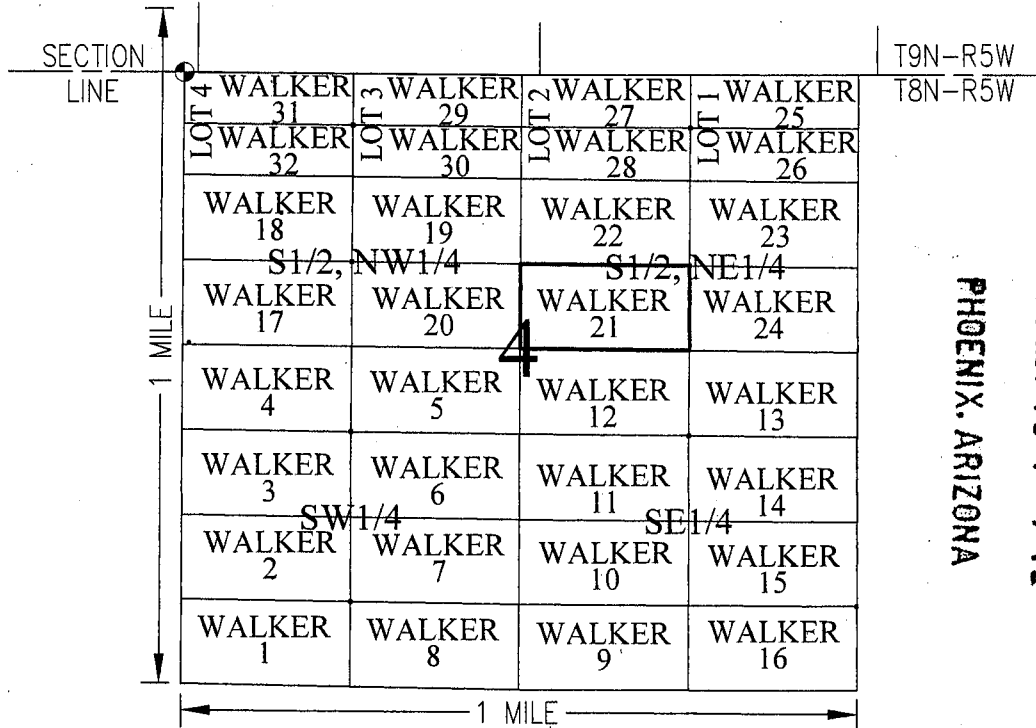
GOT ROCKS, L.L.C.. (Owner)

By: 
Jody A. Stone, RLS (Agent)

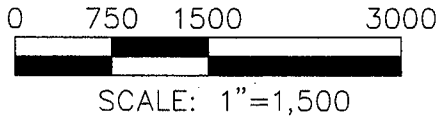
ARCH 52186

"WALKER 21"

PLACER MINING CLAIM
 SW1/4, S1/2, NE1/4 SECTION 4, T8N-R5W
 GILA AND SALT RIVER MERIDIAN,
 YAVAPAI COUNTY, ARIZONA



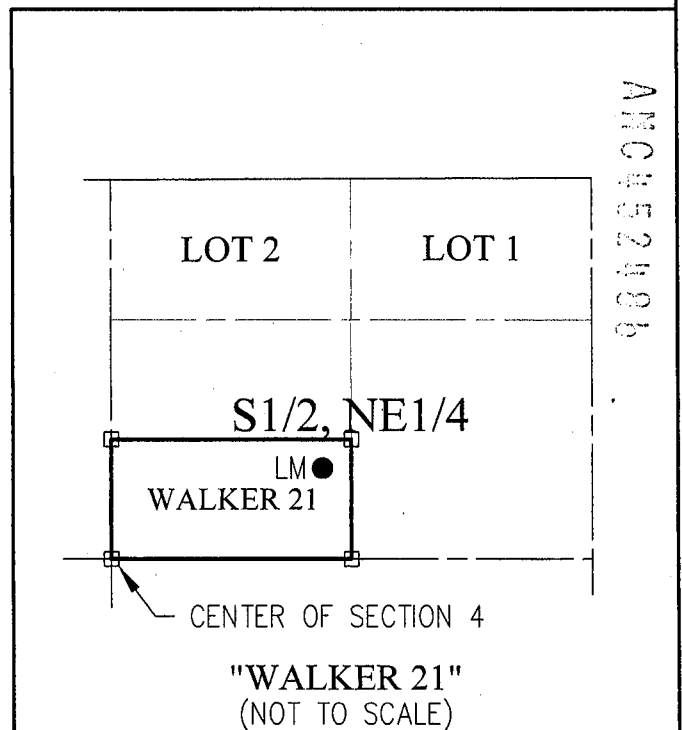
RECEIVED
 BLM AZ STATE OFFICE
 2010 NOV 16 P 4:12
 PHOENIX, ARIZONA



CLAIM ACREAGE = 20 ACRES

- SECTION CORNER MONUMENT
- INDICATES CORNER OF PLACER CLAIM. SET 2"X2"X5' WOODEN POST.
- LM INDICATES LOCATION MONUMENT. SET 2"X2"X5' WOODEN POST (INSIDE THE PLACER CLAIM) 4' X 4' FROM A CORNER POST WITH A PLASTIC BOTTLE ATTACHED CONTAINING THE LOCATION NOTICE (TYPICAL). SEE DETAIL "A"

DETAIL "A"




LOCATOR:
 GOT ROCKS, L.L.C.
 P.O. BOX 3710
 WICKENBURG, AZ 85358-3710

"WALKER 21"
 (NOT TO SCALE)

Return to:
GOT ROCKS, L.L.C.
P.O. BOX 3710
WICKENBURG, AZ 85358-3710

**LOCATION NOTICE FOR PLACER MINING CLAIM
STATE OF ARIZONA, COUNTY OF YAVAPAI**

NOTICE IS HEREBY GIVEN that the **WALKER 22**
Placer Mining claim has been located by:
GOT ROCKS, L.L.C.
whose current mailing address is: P.O. BOX 3710
WICKENBURG, AZ 85358-3710



This Placer mining claim consists of approximately **20** acres.
The general course of this claim is **East to West** and it is situated in the Rich Hill (Weaver, Octave) Mining District, Yavapai County, Arizona. This claim is approximately **660 feet in width** and **1307 feet in length (irregular)**. This claim is marked by five monuments, constructed of 2" x 2" wood posts extending 4' above the ground, one at each corner, and at the location monument for this claim.

The location monument on which this Location Notice is posted is situated within:
Section 4, Township 8 North, Range 5 West, Gila and Salt River Meridian, Yavapai County, Arizona.

The location monument is set inside the **Southeast** corner of this claim, approximately **4' West** of the **East** line of the claim and **4' North** of the **South** line of the claim.


This claim encompasses the following Quarter Section(s), Section(s), Township(s) and Range(s):
NW1/4, S1/2, NE1/4, Section 4, T8N-R5W, G&SRM, Yavapai County, AZ.

Depicted on the attached claim map.

THE SOUTHWEST CORNER OF THIS CLAIM IS NORTH 00°34'01" EAST, 660 FEET FROM THE CENTER OF SECTION 4, T8N-R5W, YAVAPAI COUNTY, AZ.

Located, dated and posted on the ground this 3RD day of September, 2018.

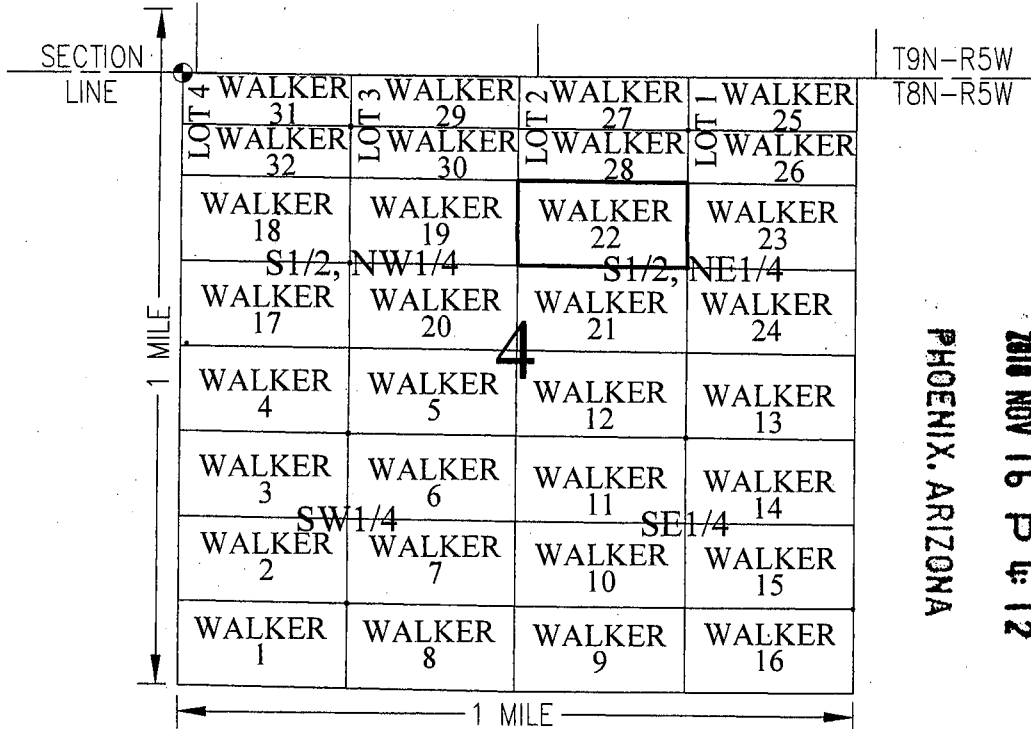
GOT ROCKS, L.L.C.. (Owner)

By: 
Jody A. Stone, RLS (Agent)

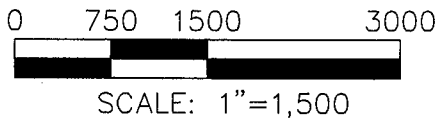
AN10452487

"WALKER 22"

PLACER MINING CLAIM
 NW1/4, S1/2, NE1/4 SECTION 4, T8N-R5W
 GILA AND SALT RIVER MERIDIAN,
 YAVAPAI COUNTY, ARIZONA



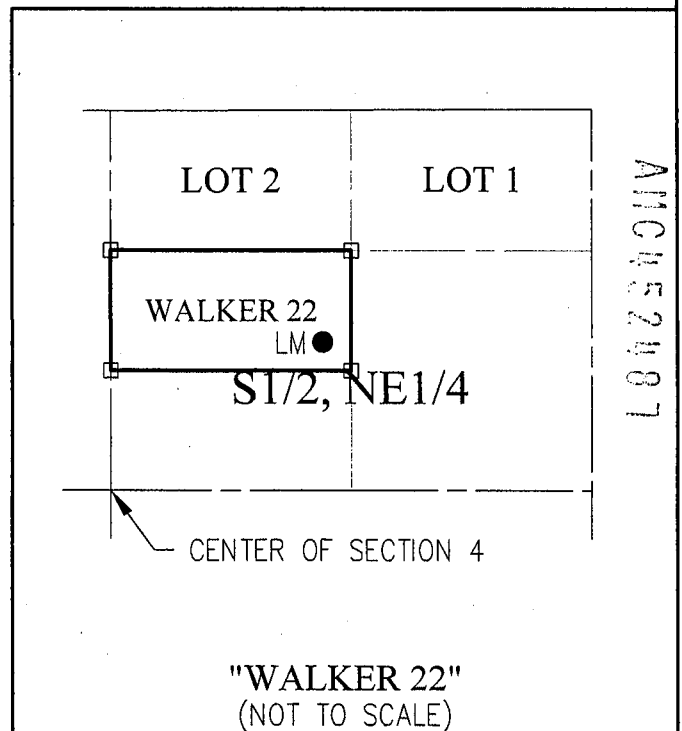
RECEIVED
 BLM AZ STATE OFFICE
 2010 NOV 16 P 4: 12
 PHOENIX, ARIZONA



CLAIM ACREAGE = 20 ACRES

- SECTION CORNER MONUMENT
- INDICATES CORNER OF PLACER CLAIM. SET 2"X2"X5' WOODEN POST.
- LM INDICATES LOCATION MONUMENT. SET 2"X2"X5' WOODEN POST (INSIDE THE PLACER CLAIM) 4' X 4' FROM A CORNER POST WITH A PLASTIC BOTTLE ATTACHED CONTAINING THE LOCATION NOTICE (TYPICAL). SEE DETAIL "A"

DETAIL "A"



LOCATOR:
 GOT ROCKS, L.L.C.
 P.O. BOX 3710
 WICKENBURG, AZ 85358-3710

Return to:
GOT ROCKS, L.L.C.
P.O. BOX 3710
WICKENBURG, AZ 85358-3710

**LOCATION NOTICE FOR PLACER MINING CLAIM
STATE OF ARIZONA, COUNTY OF YAVAPAI**

NOTICE IS HEREBY GIVEN that the **WALKER 23**

Placer Mining claim has been located by:

GOT ROCKS, L.L.C.

whose current mailing address is: P.O. BOX 3710

WICKENBURG, AZ 85358-3710

This Placer mining claim consists of approximately **20** acres.

The general course of this claim is **East to West** and it is situated in the Rich Hill (Weaver, Octave) Mining District, Yavapai County, Arizona. This claim is approximately **660 feet in width** and **1305 feet in length (irregular)**. This claim is marked by five monuments, constructed of 2" x 2" wood posts extending 4' above the ground, one at each corner, and at the location monument for this claim.

The location monument on which this Location Notice is posted is situated within:

Section 4, Township 8 North, Range 5 West, Gila and Salt River Meridian, Yavapai County, Arizona.

The location monument is set inside the **Southwest** corner of this claim, approximately **4' East** of the **West** line of the claim and **4' North** of the **South** line of the claim

This claim encompasses the following Quarter Section(s), Section(s), Township(s) and Range(s):

NE1/4, S1/2, NE1/4, Section 4, T8N-R5W, G&SRM, Yavapai County, AZ.


Depicted on the attached claim map.

THE SOUTHEAST CORNER OF THIS CLAIM IS NORTH 00°27'53" EAST, 660 FEET FROM THE EAST QUARTER CORNER OF SECTION 4, T8N-R5W, YAVAPAI COUNTY, AZ.

Located, dated and posted on the ground this 3RD day of September, 2018.

GOT ROCKS, L.L.C.. (Owner)

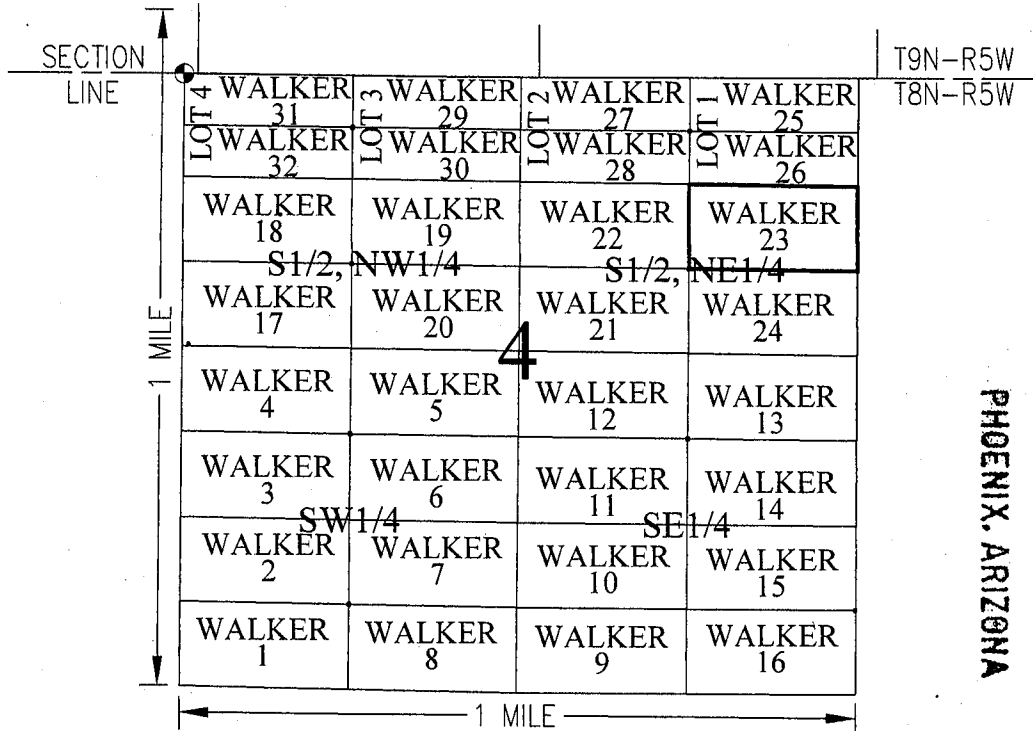
By: 
Jody A. Stone, RLS (Agent)



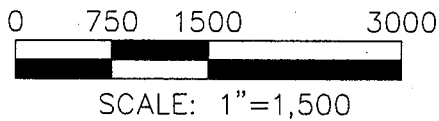
AMC 452408

"WALKER 23"

PLACER MINING CLAIM
 NE1/4, S1/2, NE1/4 SECTION 4, T8N-R5W
 GILA AND SALT RIVER MERIDIAN,
 YAVAPAI COUNTY, ARIZONA



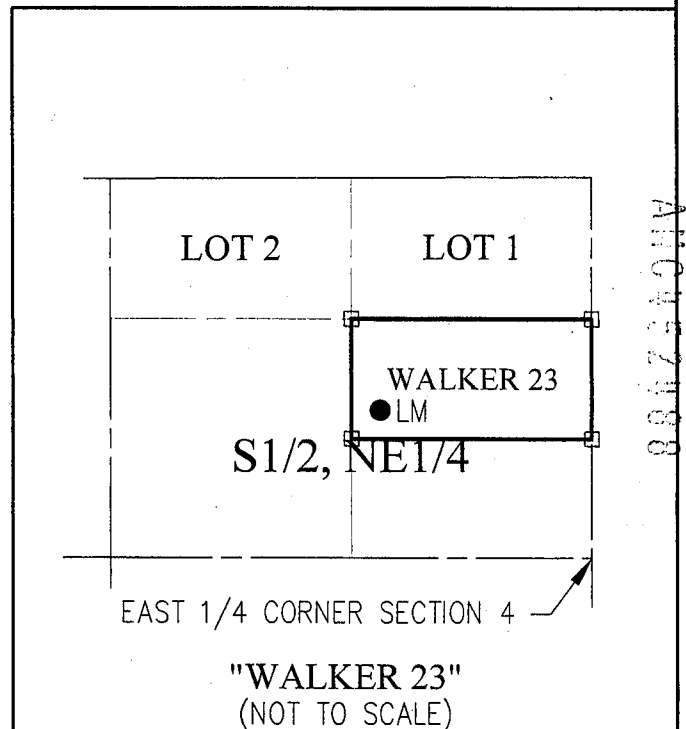
RECEIVED
 BLM AZ STATE OFFICE
 2010 NOV 16 P 4: 12
 PHOENIX, ARIZONA



CLAIM ACREAGE = 20 ACRES

- SECTION CORNER MONUMENT
- INDICATES CORNER OF PLACER CLAIM. SET 2"X2"X5' WOODEN POST.
- LM INDICATES LOCATION MONUMENT. SET 2"X2"X5' WOODEN POST (INSIDE THE PLACER CLAIM) 4' X 4' FROM A CORNER POST WITH A PLASTIC BOTTLE ATTACHED CONTAINING THE LOCATION NOTICE (TYPICAL). SEE DETAIL "A"

DETAIL "A"



LOCATOR:
 GOT ROCKS, L.L.C.
 P.O. BOX 3710
 WICKENBURG, AZ 85358-3710

ANCHOR 2188

Return to:
GOT ROCKS, L.L.C.
P.O. BOX 3710
WICKENBURG, AZ 85358-3710

**LOCATION NOTICE FOR PLACER MINING CLAIM
STATE OF ARIZONA, COUNTY OF YAVAPAI**


NOTICE IS HEREBY GIVEN that the **WALKER 24**

Placer Mining claim has been located by:

GOT ROCKS, L.L.C.

whose current mailing address is: P.O. BOX 3710

WICKENBURG, AZ 85358-3710



This Placer mining claim consists of approximately **20** acres.

The general course of this claim is **East to West** and it is situated in the Rich Hill (Weaver, Octave) Mining District, Yavapai County, Arizona. This claim is approximately **660 feet in width** and **1304 feet in length (irregular)**. This claim is marked by five monuments, constructed of 2" x 2" wood posts extending 4' above the ground, one at each corner, and at the location monument for this claim.

The location monument on which this Location Notice is posted is situated within:

Section 4, Township 8 North, Range 5 West, Gila and Salt River Meridian, Yavapai County, Arizona.

The location monument is set inside the **Northwest** corner of this claim, approximately **4' East** of the **West** line of the claim and **4' South** of the **North** line of the claim.

This claim encompasses the following Quarter Section(s), Section(s), Township(s) and Range(s):

SE1/4, S1/2, NE1/4, Section 4, T8N-R5W, G&SRM, Yavapai County, AZ.

Depicted on the attached claim map.

THE SOUTHEAST CORNER OF THIS CLAIM IS ON THE EAST QUARTER CORNER OF SECTION 4, T8N-R5W, YAVAPAI COUNTY, AZ.

Located, dated and posted on the ground this 3RD day of September, 2018.

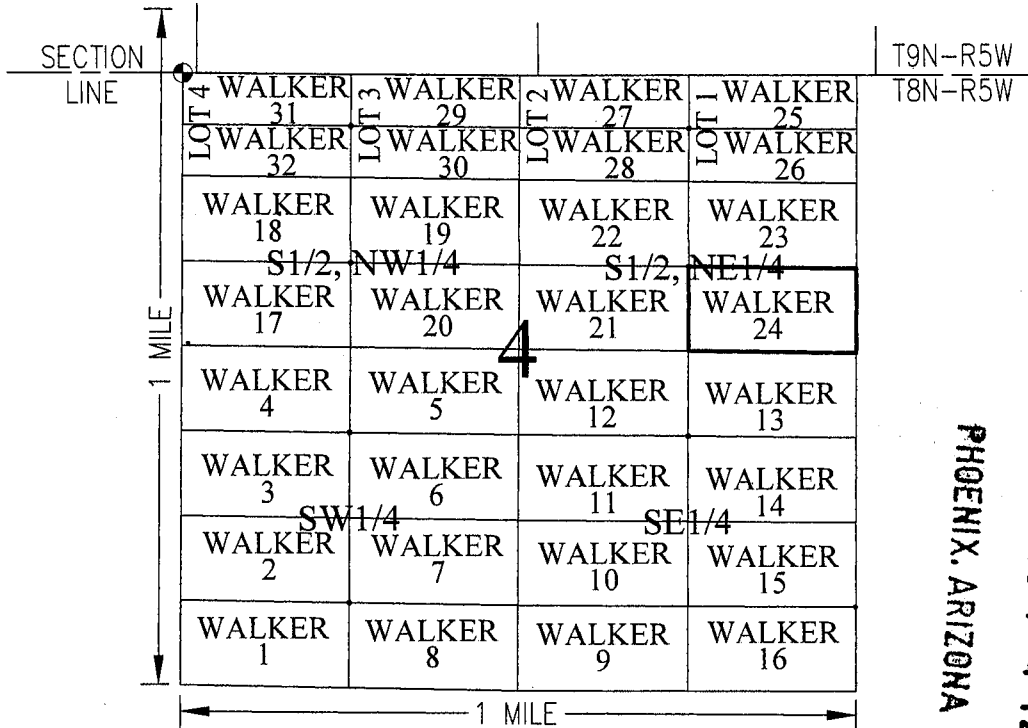
GOT ROCKS, L.L.C.. (Owner)

By: 
Jody A. Stone, RLS (Agent)

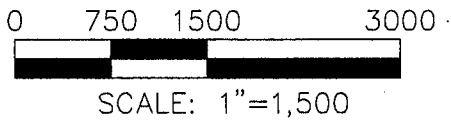
AN0452489

"WALKER 24"

PLACER MINING CLAIM
 SE1/4, S1/2, NE1/4 SECTION 4, T8N-R5W
 GILA AND SALT RIVER MERIDIAN,
 YAVAPAI COUNTY, ARIZONA



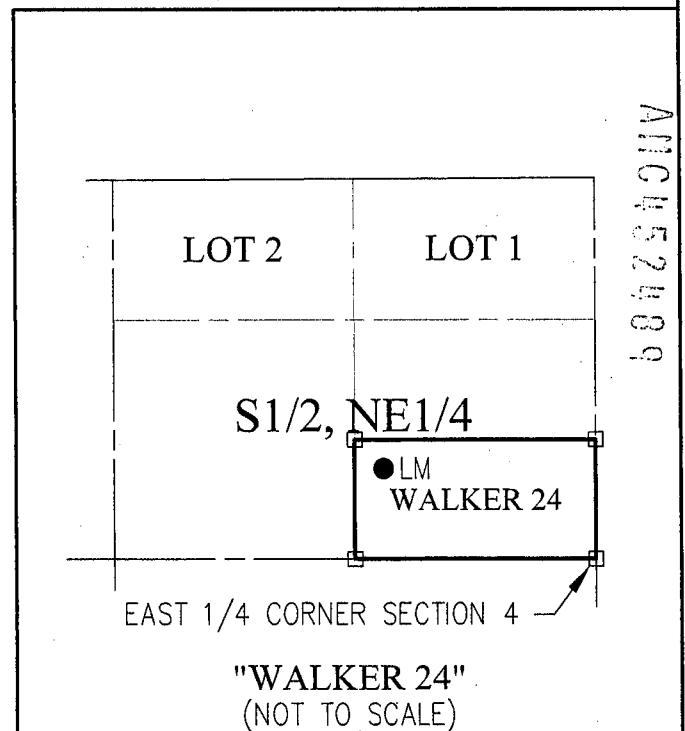
RECEIVED
 BLM AZ STATE OFFICE
 2010 NOV 16 P 4:12
 PHOENIX, ARIZONA



CLAIM ACREAGE = 20 ACRES

- SECTION CORNER MONUMENT
- INDICATES CORNER OF PLACER CLAIM. SET 2"X2"X5' WOODEN POST.
- LM INDICATES LOCATION MONUMENT. SET 2"X2"X5' WOODEN POST (INSIDE THE PLACER CLAIM) 4' X 4' FROM A CORNER POST WITH A PLASTIC BOTTLE ATTACHED CONTAINING THE LOCATION NOTICE (TYPICAL). SEE DETAIL "A"

DETAIL "A"

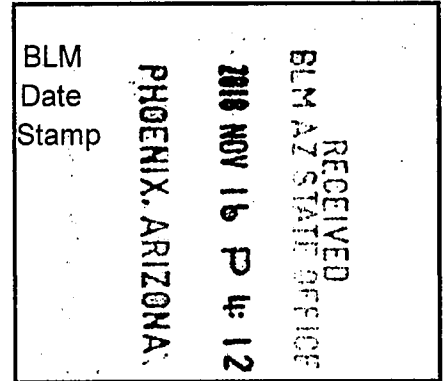


LOCATOR:
 GOT ROCKS, L.L.C.
 P.O. BOX 3710
 WICKENBURG, AZ 85358-3710

Return to:
GOT ROCKS, L.L.C.
P.O. BOX 3710
WICKENBURG, AZ 85358-3710

**LOCATION NOTICE FOR PLACER MINING CLAIM
STATE OF ARIZONA, COUNTY OF YAVAPAI**

NOTICE IS HEREBY GIVEN that the **WALKER 25**
Placer Mining claim has been located by:
GOT ROCKS, L.L.C.
whose current mailing address is: P.O. BOX 3710
WICKENBURG, AZ 85358-3710



This Placer mining claim consists of approximately **12.56** acres.

The general course of this claim is **East to West** and it is situated in the Rich Hill (Weaver, Octave) Mining District, Yavapai County, Arizona. This claim is **irregular**. This claim is marked by five monuments, constructed of 2" x 2" wood posts extending 4' above the ground, one at each corner, and at the location monument for this claim.

The location monument on which this Location Notice is posted is situated within:

Section 4, Township 8 North, Range 5 West, Gila and Salt River Meridian, Yavapai County, Arizona.

The location monument is set inside the **Southwest** corner of this claim, approximately **4' East** of the **West** line of the claim and **4' North** of the **South** line of the claim

This claim encompasses the following Quarter Section(s), Section(s), Township(s) and Range(s):

N1/2, G.L.O. LOT 1, Section 4, T8N-R5W, G&SRM, Yavapai County, Arizona, as described by metes and bounds below:

Commencing at the Northwest corner of Section 4, T8N-R5W (Latitude 34°04'15.59304" N, Longitude -112°47'21.62861" W), Thence South 89°41'07" East, 3,943 feet to the Northwest corner of this Claim and the Point of Beginning (Latitude 34°04'15.70917" N, Longitude -112°46'34.76819" W), Thence South 89°59'56" East, 1,314 feet, Thence South 00°27'53" West, 420 feet, Thence North 89°38'50" West, 1,315 feet, Thence North 00°30'54" East, 412 feet to the Point of Beginning.

Depicted on the attached claim map.

THE NORTHWEST CORNER OF THIS CLAIM IS SOUTH 89°41'07" EAST, 3,943 FEET FROM THE NORTHWEST CORNER OF SECTION 4, T8N-R5W, YAVAPAI COUNTY, AZ.

Located, dated and posted on the ground this 3RD day of September, 2018.

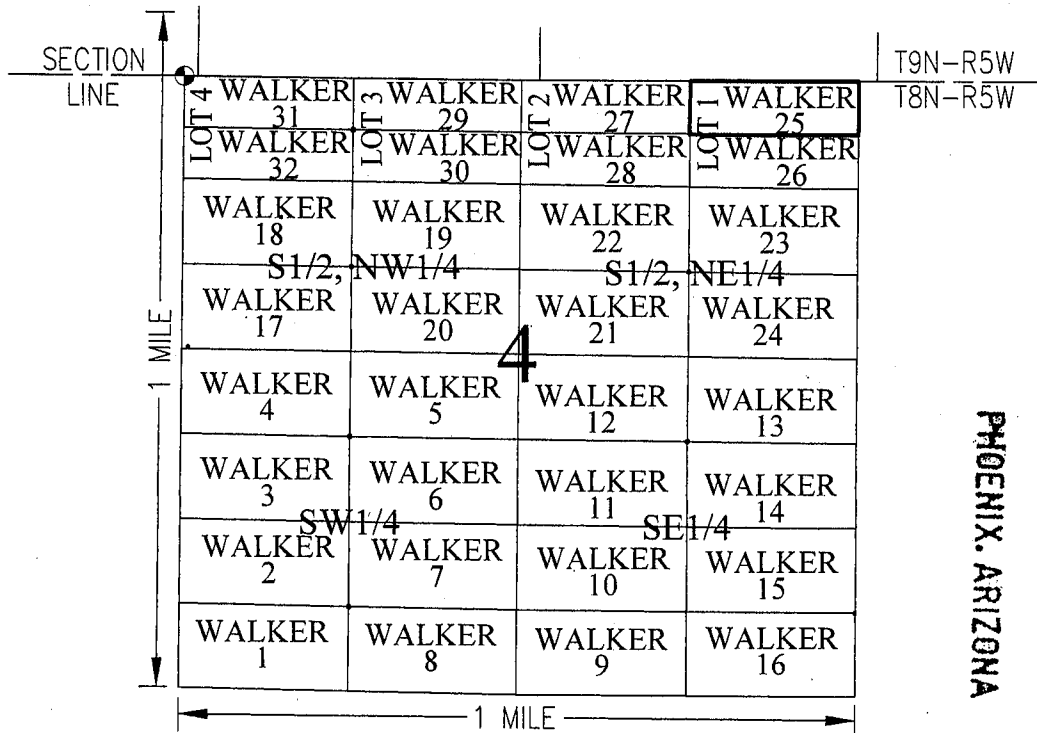
GOT ROCKS, L.L.C.. (Owner)

By: 
Jody A. Stone, RLS (Agent)

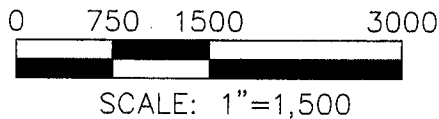
AN0452490

"WALKER 25"

PLACER MINING CLAIM
 N1/2, LOT 1, SECTION 4, T8N-R5W
 GILA AND SALT RIVER MERIDIAN,
 YAVAPAI COUNTY, ARIZONA



RECEIVED
 BLM AZ STATE OFFICE
 2010 NOV 16 P 4:12
 PHOENIX, ARIZONA

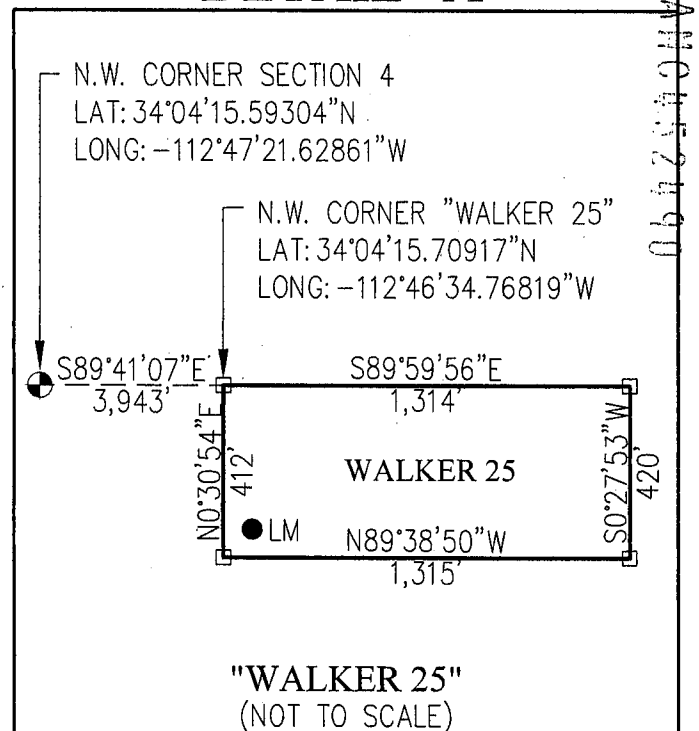


CLAIM ACREAGE = 12.56 ACRES

- SECTION CORNER MONUMENT
- INDICATES CORNER OF PLACER CLAIM. SET 2"X2"X5' WOODEN POST.
- LM INDICATES LOCATION MONUMENT. SET 2"X2"X5' WOODEN POST (INSIDE THE PLACER CLAIM) 4' X 4' FROM A CORNER POST WITH A PLASTIC BOTTLE ATTACHED CONTAINING THE LOCATION NOTICE (TYPICAL). SEE DETAIL "A"

LOCATOR:
 GOT ROCKS, L.L.C.
 P.O. BOX 3710
 WICKENBURG, AZ 85358-3710

DETAIL "A"



"WALKER 25"
 (NOT TO SCALE)

Return to:
GOT ROCKS, L.L.C.
P.O. BOX 3710
WICKENBURG, AZ 85358-3710

**LOCATION NOTICE FOR PLACER MINING CLAIM
STATE OF ARIZONA, COUNTY OF YAVAPAI**


NOTICE IS HEREBY GIVEN that the **WALKER 26**

Placer Mining claim has been located by:

GOT ROCKS, L.L.C.

whose current mailing address is: P.O. BOX 3710

WICKENBURG, AZ 85358-3710



This Placer mining claim consists of approximately **12.57** acres.

The general course of this claim is **East to West** and it is situated in the Rich Hill (Weaver, Octave) Mining District, Yavapai County, Arizona. This claim is **irregular**. This claim is marked by five monuments, constructed of 2" x 2" wood posts extending 4' above the ground, one at each corner, and at the location monument for this claim.

The location monument on which this Location Notice is posted is situated within:

Section 4, Township 8 North, Range 5 West, Gila and Salt River Meridian, Yavapai County, Arizona.

The location monument is set inside the **Northwest** corner of this claim, approximately **4' East** of the **West** line of the claim and **4' South** of the **North** line of the claim

This claim encompasses the following Quarter Section(s), Section(s), Township(s) and Range(s):

S1/2, G.L.O. LOT 1, Section 4, T8N-R5W, G&SRM, Yavapai County, Arizona, as described by metes and bounds below:


Commencing at the Northwest corner of Section 4, T8N-R5W (Latitude 34°04'15.59304" N, Longitude -112°47'21.62861" W), Thence South 83°42'43" East, 3,963 feet to the Northwest corner of this Claim and the Point of Beginning (Latitude 34°04'11.63032" N, Longitude -112°46'34.77104" W), Thence South 89°38'50" East, 1,315 feet, Thence South 00°27'53" West, 420 feet, Thence North 89°17'37" West, 1,315 feet, Thence North 00°30'54" East, 412 feet to the Point of Beginning.

Depicted on the attached claim map.

THE NORTHWEST CORNER OF THIS CLAIM IS SOUTH 83°42'43" EAST, 3,963 FEET FROM THE NORTHWEST CORNER OF SECTION 4, T8N-R5W, YAVAPAI COUNTY, AZ.

Located, dated and posted on the ground this 3RD day of September, 2018.

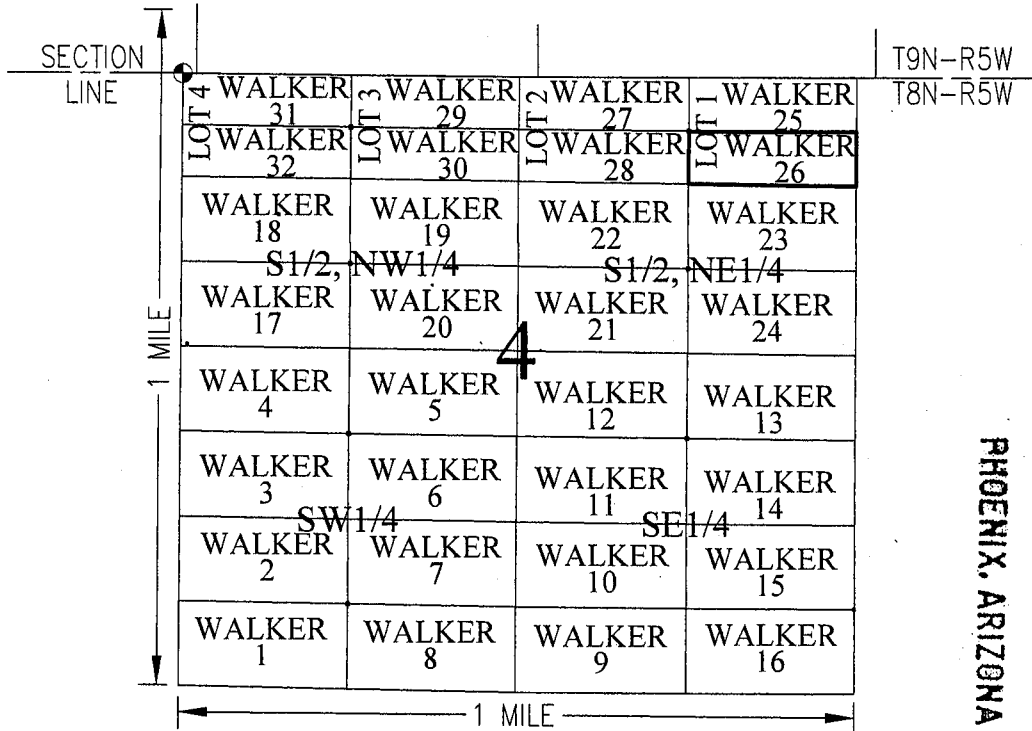
GOT ROCKS, L.L.C.. (Owner)

By: 
Jody A. Stone, RLS (Agent)

ANCH52491

"WALKER 26"

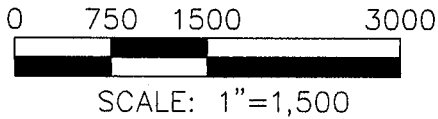
PLACER MINING CLAIM
 S1/2, LOT 1, SECTION 4, T8N-R5W
 GILA AND SALT RIVER MERIDIAN,
 YAVAPAI COUNTY, ARIZONA



PHOENIX, ARIZONA

2018 NOV 16 P 4: 13

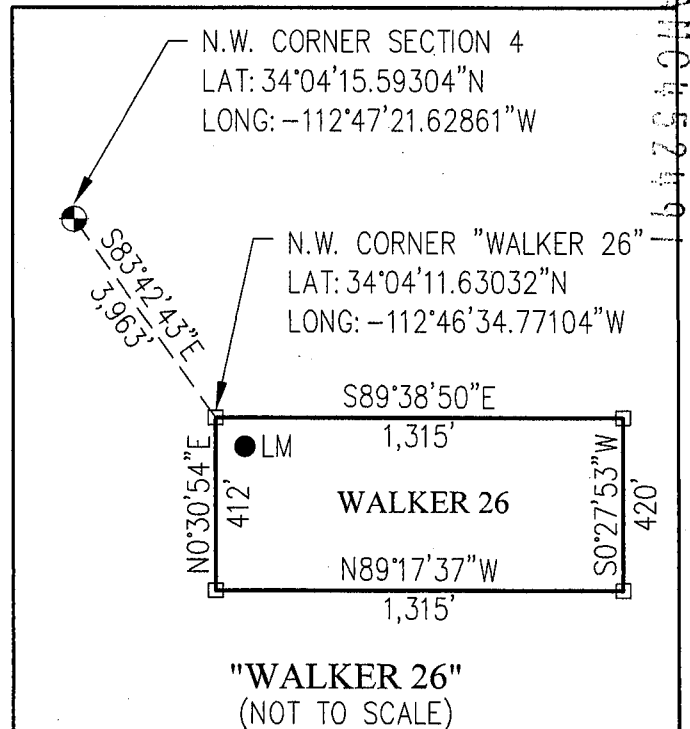
RECEIVED
 BLM AZ STATE OFFICE



CLAIM ACREAGE = 12.57 ACRES

- SECTION CORNER MONUMENT
- INDICATES CORNER OF PLACER CLAIM. SET 2"X2"X5' WOODEN POST.
- LM INDICATES LOCATION MONUMENT. SET 2"X2"X5' WOODEN POST (INSIDE THE PLACER CLAIM) 4' X 4' FROM A CORNER POST WITH A PLASTIC BOTTLE ATTACHED CONTAINING THE LOCATION NOTICE (TYPICAL). SEE DETAIL "A"

DETAIL "A"



"WALKER 26"
 (NOT TO SCALE)

LOCATOR:
 GOT ROCKS, L.L.C.
 P.O. BOX 3710
 WICKENBURG, AZ 85358-3710

16045249

Return to:
GOT ROCKS, L.L.C.
P.O. BOX 3710
WICKENBURG, AZ 85358-3710

**LOCATION NOTICE FOR PLACER MINING CLAIM
STATE OF ARIZONA, COUNTY OF YAVAPAI**


NOTICE IS HEREBY GIVEN that the **WALKER 27**

Placer Mining claim has been located by:

GOT ROCKS, L.L.C.

whose current mailing address is: P.O. BOX 3710

WICKENBURG, AZ 85358-3710



This Placer mining claim consists of approximately **12.32** acres.

The general course of this claim is **East to West** and it is situated in the Rich Hill (Weaver, Octave) Mining District, Yavapai County, Arizona. This claim is **irregular**. This claim is marked by five monuments, constructed of 2" x 2" wood posts extending 4' above the ground, one at each corner, and at the location monument for this claim.

The location monument on which this Location Notice is posted is situated within:

Section 4, Township 8 North, Range 5 West, Gila and Salt River Meridian, Yavapai County, Arizona.

The location monument is set inside the **Southeast** corner of this claim, approximately **4' West** of the **East** line of the claim and **4' North** of the **South** line of the claim

This claim encompasses the following Quarter Section(s), Section(s), Township(s) and Range(s):

N1/2, G.L.O. LOT 2, Section 4, T8N-R5W, G&SRM, Yavapai County, Arizona, as described by metes and bounds below:

Commencing at the Northwest corner of Section 4, T8N-R5W (Latitude 34°04'15.59304" N, Longitude -112°47'21.62861" W), Thence South 89°31'39" East, 2,628 feet to the Northwest corner of this Claim and the Point of Beginning (Latitude 34°04'15.59938" N, Longitude -112°46'50.38824" W), Thence South 89°59'56" East, 1,314 feet, Thence South 00°30'54" West, 412 feet, Thence North 89°38'51" West, 1,315 feet, Thence North 00°30'54" East, 404 feet to the Point of Beginning.

Depicted on the attached claim map.

THE NORTHWEST CORNER OF THIS CLAIM IS SOUTH 89°31'39" EAST, 2,628 FEET FROM THE NORTHWEST CORNER OF SECTION 4, T8N-R5W, YAVAPAI COUNTY, AZ.

Located, dated and posted on the ground this 3RD day of September, 2018.

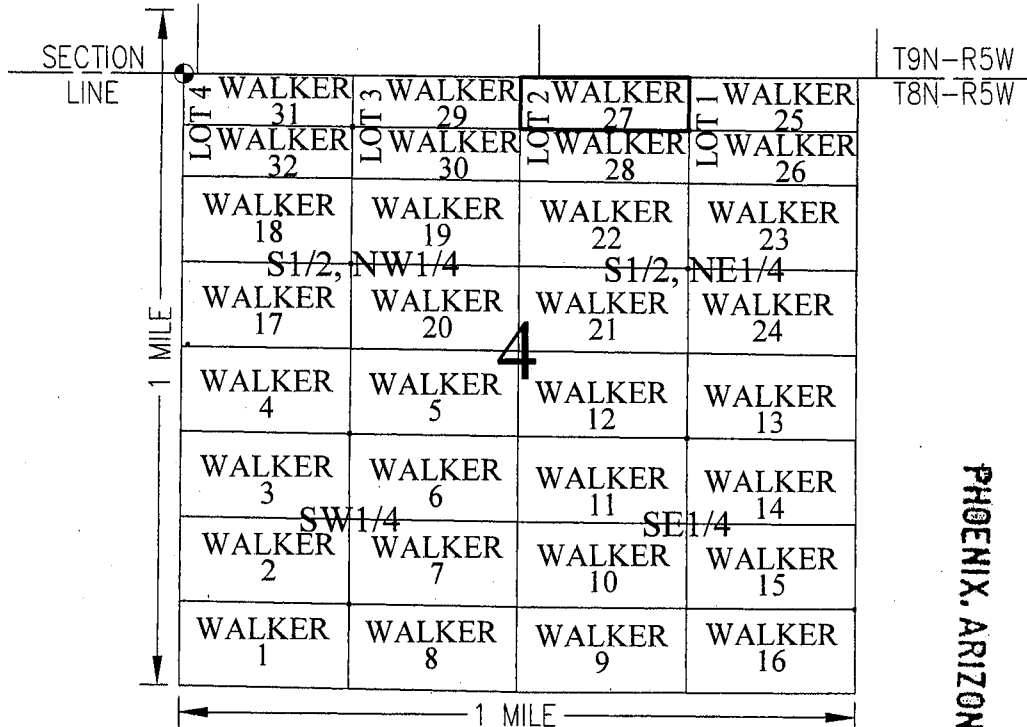
GOT ROCKS, L.L.C.. (Owner)

By: 
Jody A. Stone, RLS (Agent)

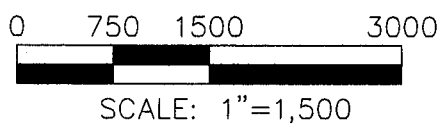
AMC 452492

"WALKER 27"

PLACER MINING CLAIM
 N1/2, LOT 2, SECTION 4, T8N-R5W
 GILA AND SALT RIVER MERIDIAN,
 YAVAPAI COUNTY, ARIZONA



RECEIVED
 BLM AZ STATE OFFICE
 2018 NOV 16 P 4:13
 PHOENIX, ARIZONA

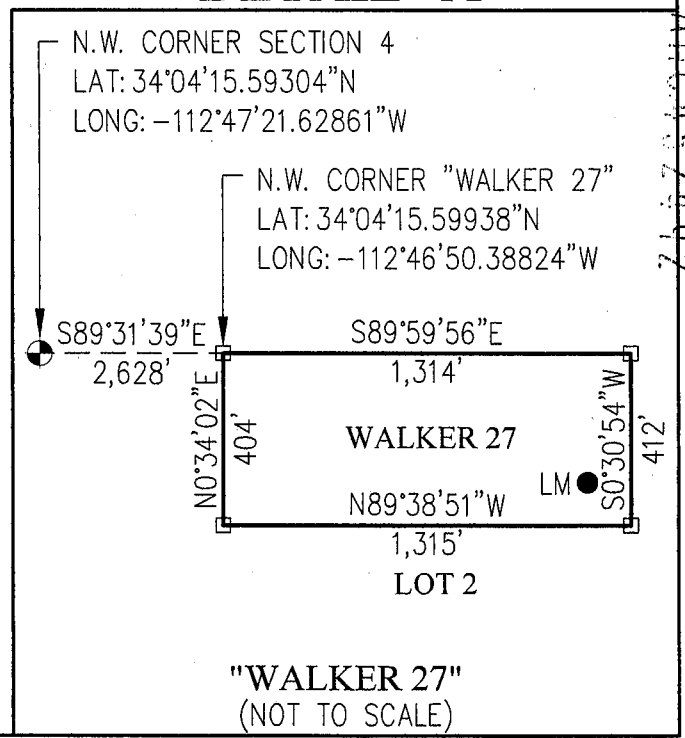


CLAIM ACREAGE = 12.32 ACRES

- SECTION CORNER MONUMENT
- INDICATES CORNER OF PLACER CLAIM. SET 2"X2"X5' WOODEN POST.
- LM INDICATES LOCATION MONUMENT. SET 2"X2"X5' WOODEN POST (INSIDE THE PLACER CLAIM) 4' X 4' FROM A CORNER POST WITH A PLASTIC BOTTLE ATTACHED CONTAINING THE LOCATION NOTICE (TYPICAL). SEE DETAIL "A"

LOCATOR:
 GOT ROCKS, L.L.C.
 P.O. BOX 3710
 WICKENBURG, AZ 85358-3710

DETAIL "A"



ANCHOR 2492

Return to:
GOT ROCKS, L.L.C.
P.O. BOX 3710
WICKENBURG, AZ 85358-3710

**LOCATION NOTICE FOR PLACER MINING CLAIM
STATE OF ARIZONA, COUNTY OF YAVAPAI**


NOTICE IS HEREBY GIVEN that the **WALKER 28**

Placer Mining claim has been located by:

GOT ROCKS, L.L.C.

whose current mailing address is: P.O. BOX 3710

WICKENBURG, AZ 85358-3710



This Placer mining claim consists of approximately **12.32** acres.

The general course of this claim is **East to West** and it is situated in the Rich Hill (Weaver, Octave) Mining District, Yavapai County, Arizona. This claim is **irregular**. This claim is marked by five monuments, constructed of 2" x 2" wood posts extending 4' above the ground, one at each corner, and at the location monument for this claim.

The location monument on which this Location Notice is posted is situated within:

Section 4, Township 8 North, Range 5 West, Gila and Salt River Meridian, Yavapai County, Arizona.

The location monument is set inside the **Northeast** corner of this claim, approximately **4' West** of the **East** line of the claim and **4' South** of the **North** line of the claim

This claim encompasses the following Quarter Section(s), Section(s), Township(s) and Range(s):

S1/2, G.L.O. LOT 2, Section 4, T8N-R5W, G&SRM, Yavapai County, Arizona, as described by metes and bounds below:

Commencing at the Northwest corner of Section 4, T8N-R5W (Latitude 34°04'15.59304" N, Longitude -112°47'21.62861" W), Thence South 80°46'53" East, 2,659 feet to the Northwest corner of this Claim and the Point of Beginning (Latitude 34°04'11.60076" N, Longitude -112°46'50.39521" W), Thence South 89°38'51" East, 1,315 feet, Thence South 00°30'54" West, 412 feet, Thence North 89°17'38" West, 1,315 feet, Thence North 00°34'01" East, 404 feet to the Point of Beginning.

Depicted on the attached claim map.

THE NORTHWEST CORNER OF THIS CLAIM IS SOUTH 80°46'53" EAST, 2,659 FEET FROM THE NORTHWEST CORNER OF SECTION 4, T8N-R5W, YAVAPAI COUNTY, AZ.

Located, dated and posted on the ground this 3RD day of September, 2018.

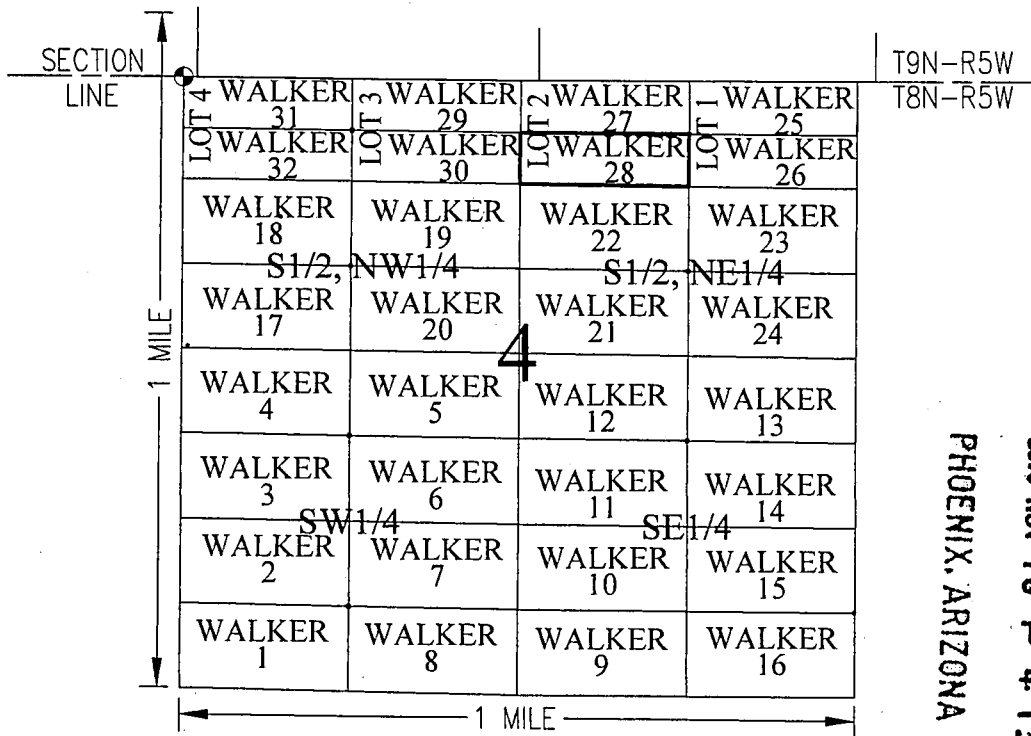
GOT ROCKS, L.L.C.. (Owner)

By: 
Jody A. Stone, RLS (Agent)

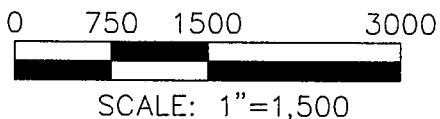
AMC452493

"WALKER 28"

PLACER MINING CLAIM
 S1/2, LOT 2, SECTION 4, T8N-R5W
 GILA AND SALT RIVER MERIDIAN,
 YAVAPAI COUNTY, ARIZONA



RECEIVED
 BLM AZ STATE OFFICE
 2018 NOV 16 P 4:13
 PHOENIX, ARIZONA

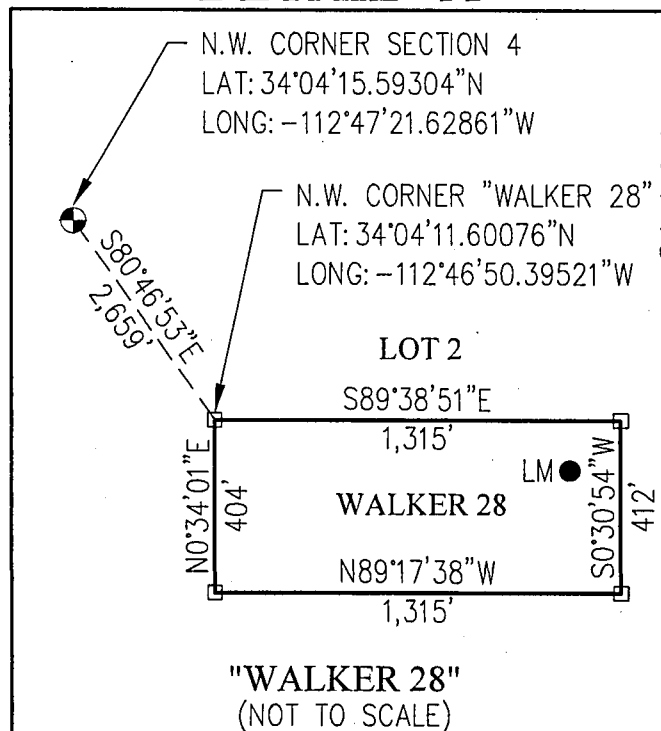


CLAIM ACREAGE = 12.32 ACRES

- SECTION CORNER MONUMENT
- INDICATES CORNER OF PLACER CLAIM. SET 2"X2"X5' WOODEN POST.
- LM INDICATES LOCATION MONUMENT. SET 2"X2"X5' WOODEN POST (INSIDE THE PLACER CLAIM) 4' X 4' FROM A CORNER POST WITH A PLASTIC BOTTLE ATTACHED CONTAINING THE LOCATION NOTICE (TYPICAL). SEE DETAIL "A"

LOCATOR:
 GOT ROCKS, L.L.C.
 P.O. BOX 3710
 WICKENBURG, AZ 85358-3710

DETAIL "A"



"WALKER 28"
 (NOT TO SCALE)

Return to:
GOT ROCKS, L.L.C.
P.O. BOX 3710
WICKENBURG, AZ 85358-3710

**LOCATION NOTICE FOR PLACER MINING CLAIM
STATE OF ARIZONA, COUNTY OF YAVAPAI**


NOTICE IS HEREBY GIVEN that the **WALKER 29**

Placer Mining claim has been located by:

GOT ROCKS, L.L.C.

whose current mailing address is: P.O. BOX 3710

WICKENBURG, AZ 85358-3710



This Placer mining claim consists of approximately **12.15** acres.

The general course of this claim is **East to West** and it is situated in the Rich Hill (Weaver, Octave) Mining District, Yavapai County, Arizona. This claim is **irregular**. This claim is marked by five monuments, constructed of 2" x 2" wood posts extending 4' above the ground, one at each corner, and at the location monument for this claim.

The location monument on which this Location Notice is posted is situated within:

Section 4, Township 8 North, Range 5 West, Gila and Salt River Meridian, Yavapai County, Arizona.

The location monument is set inside the **Southwest** corner of this claim, approximately **4' East** of the **West** line of the claim and **4' North** of the **South** line of the claim

This claim encompasses the following Quarter Section(s), Section(s), Township(s) and Range(s):

N1/2, G.L.O. LOT 3, Section 4, T8N-R5W, G&SRM, Yavapai County, Arizona, as described by metes and bounds below:

Commencing at the Northwest corner of Section 4, T8N-R5W (Latitude 34°04'15.59304" N, Longitude -112°47'21.62861" W), Thence South 89°31'39" East, 1,315 feet to the Northwest corner of this Claim and the Point of Beginning (Latitude 34°04'15.59650" N, Longitude -112°47'06.00201" W), Thence South 89°38'51" East, 1,315 feet, Thence South 00°30'54" West, 412 feet, Thence North 89°17'38" West, 1,315 feet, Thence North 00°34'01" East, 404 feet to the Point of Beginning.

Depicted on the attached claim map.

THE NORTHWEST CORNER OF THIS CLAIM IS SOUTH 89°31'39" EAST, 1,315 FEET FROM THE NORTHWEST CORNER OF SECTION 4, T8N-R5W, YAVAPAI COUNTY, AZ.

Located, dated and posted on the ground this 3RD day of September, 2018.

GOT ROCKS, L.L.C.. (Owner)

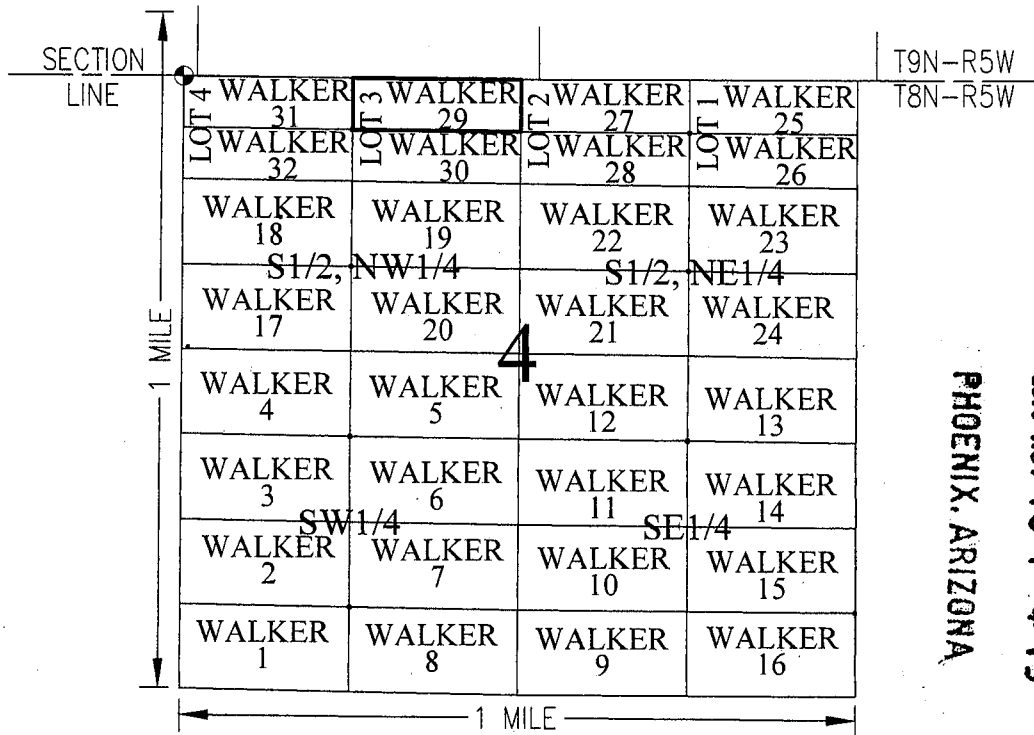

By:


Jody A. Stone, RLS (Agent)

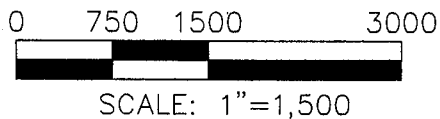
4492544

"WALKER 29"

PLACER MINING CLAIM
 N1/2, LOT 3, SECTION 4, T8N-R5W
 GILA AND SALT RIVER MERIDIAN,
 YAVAPAI COUNTY, ARIZONA



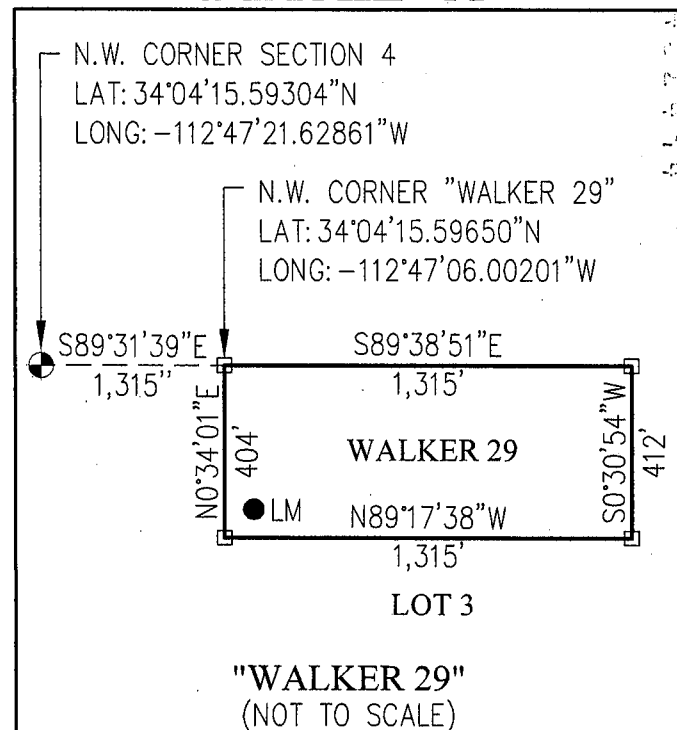
RECEIVED
 BLM AZ STATE OFFICE
 2018 NOV 16 P 4:13
 PHOENIX, ARIZONA



CLAIM ACREAGE = 12.15 ACRES

- SECTION CORNER MONUMENT
- INDICATES CORNER OF PLACER CLAIM. SET 2"X2"X5' WOODEN POST.
- LM INDICATES LOCATION MONUMENT. SET 2"X2"X5' WOODEN POST (INSIDE THE PLACER CLAIM) 4' X 4' FROM A CORNER POST WITH A PLASTIC BOTTLE ATTACHED CONTAINING THE LOCATION NOTICE (TYPICAL). SEE DETAIL "A"

DETAIL "A"



LOCATOR:
 GOT ROCKS, L.L.C.
 P.O. BOX 3710
 WICKENBURG, AZ 85358-3710

ARCH 24 2018

Return to:
GOT ROCKS, L.L.C.
P.O. BOX 3710
WICKENBURG, AZ 85358-3710

**LOCATION NOTICE FOR PLACER MINING CLAIM
STATE OF ARIZONA, COUNTY OF YAVAPAI**


NOTICE IS HEREBY GIVEN that the **WALKER 30**

Placer Mining claim has been located by:

GOT ROCKS, L.L.C.

whose current mailing address is: P.O. BOX 3710

WICKENBURG, AZ 85358-3710



This Placer mining claim consists of approximately **12.15** acres.

The general course of this claim is **East to West** and it is situated in the Rich Hill (Weaver, Octave) Mining District, Yavapai County, Arizona. This claim is **irregular**. This claim is marked by five monuments, constructed of 2" x 2" wood posts extending 4' above the ground, one at each corner, and at the location monument for this claim.

The location monument on which this Location Notice is posted is situated within:

Section 4, Township 8 North, Range 5 West, Gila and Salt River Meridian, Yavapai County, Arizona.

The location monument is set inside the **Northwest** corner of this claim, approximately **4' East** of the **West** line of the claim and **4' South** of the **North** line of the claim

This claim encompasses the following Quarter Section(s), Section(s), Township(s) and Range(s):

S1/2, G.L.O. LOT 3, Section 4, T8N-R5W, G&SRM, Yavapai County, Arizona, as described by metes and bounds below:

Commencing at the Northwest corner of Section 4, T8N-R5W (Latitude 34°04'15.59304" N, Longitude -112°47'21.62861" W), Thence South 72°31'54" East, 1,374 feet to the Northwest corner of this Claim and the Point of Beginning (Latitude 34°04'11.62434" N, Longitude -112°47'06.01091" W), Thence South 89°24'39" East, 1,314 feet, Thence South 00°34'01" West, 404 feet, Thence North 89°17'39" West, 1,314 feet, Thence North 00°35'35" East, 402 feet to the Point of Beginning.

Depicted on the attached claim map.

THE NORTHWEST CORNER OF THIS CLAIM IS SOUTH 72°31'54" EAST, 1,374 FEET FROM THE NORTHWEST CORNER OF SECTION 4, T8N-R5W, YAVAPAI COUNTY, AZ.

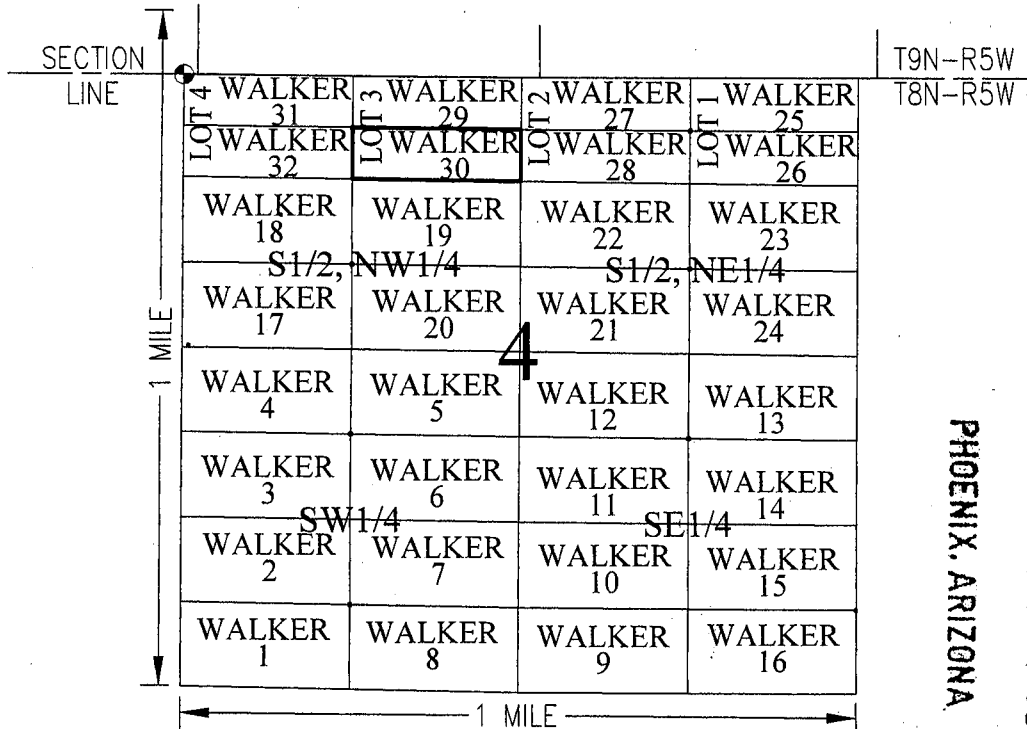
Located, dated and posted on the ground this 3RD day of September, 2018.

GOT ROCKS, L.L.C.. (Owner)

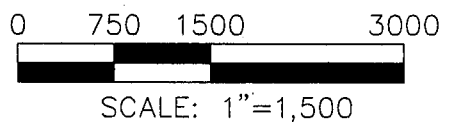
By: 
Jody A. Stone, RLS (Agent)

"WALKER 30"

PLACER MINING CLAIM
 S1/2, LOT 3, SECTION 4, T8N-R5W
 GILA AND SALT RIVER MERIDIAN,
 YAVAPAI COUNTY, ARIZONA



RECEIVED
 BLM AZ STATE OFFICE
 2010 NOV 16 P 4:13
 PHOENIX, ARIZONA

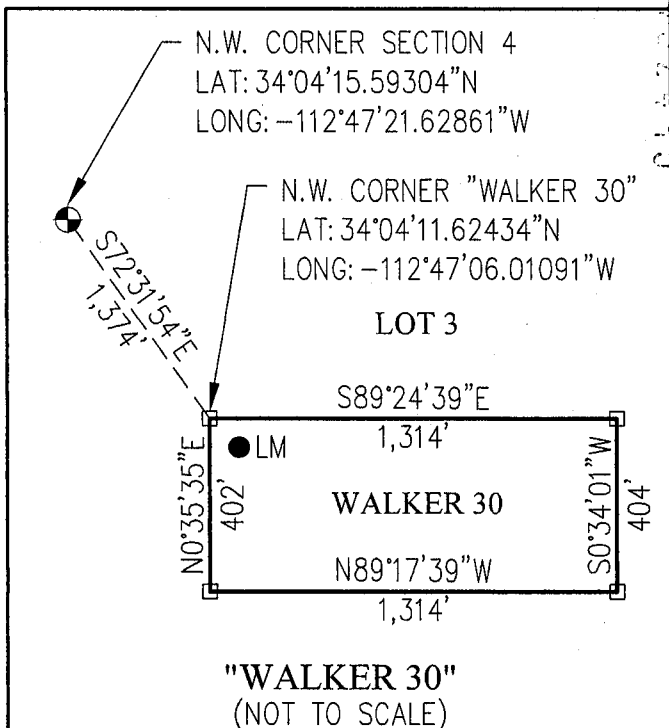


CLAIM ACREAGE = 12.15 ACRES

- SECTION CORNER MONUMENT
- INDICATES CORNER OF PLACER CLAIM. SET 2"X2"X5' WOODEN POST.
- LM INDICATES LOCATION MONUMENT. SET 2"X2"X5' WOODEN POST (INSIDE THE PLACER CLAIM) 4' X 4' FROM A CORNER POST WITH A PLASTIC BOTTLE ATTACHED CONTAINING THE LOCATION NOTICE (TYPICAL). SEE DETAIL "A"

LOCATOR:
 GOT ROCKS, L.L.C.
 P.O. BOX 3710
 WICKENBURG, AZ 85358-3710

DETAIL "A"



ARCHIVED 2/10/05

"WALKER 30"
 (NOT TO SCALE)

Return to:
GOT ROCKS, L.L.C.
P.O. BOX 3710
WICKENBURG, AZ 85358-3710

**LOCATION NOTICE FOR PLACER MINING CLAIM
STATE OF ARIZONA, COUNTY OF YAVAPAI**


NOTICE IS HEREBY GIVEN that the **WALKER 31**

Placer Mining claim has been located by:

GOT ROCKS, L.L.C.

whose current mailing address is: P.O. BOX 3710

WICKENBURG, AZ 85358-3710



This Placer mining claim consists of approximately **12.08** acres.

The general course of this claim is **East to West** and it is situated in the Rich Hill (Weaver, Octave) Mining District, Yavapai County, Arizona. This claim is **irregular**. This claim is marked by five monuments, constructed of 2" x 2" wood posts extending 4' above the ground, one at each corner, and at the location monument for this claim.

The location monument on which this Location Notice is posted is situated within:

Section 4, Township 8 North, Range 5 West, Gila and Salt River Meridian, Yavapai County, Arizona.

The location monument is set inside the **Southeast** corner of this claim, approximately **4' West** of the **East** line of the claim and **4' North** of the **South** line of the claim

This claim encompasses the following Quarter Section(s), Section(s), Township(s) and Range(s):

N1/2, G.L.O. LOT 4, Section 4, T8N-R5W, G&SRM, Yavapai County, Arizona, as described by metes and bounds below:

Beginning at the Northwest corner of Section 4, T8N-R5W (Latitude 34°04'15.59304" N, Longitude -112°47'21.62861" W), being also the Northwest corner of this Claim and the Point of Beginning, Thence South 89°31'39" East, 1,315 feet, Thence South 00°35'36" West, 402 feet, Thence North 89°24'39" West, 1,314 feet, Thence North 00°32'32" East, 399 feet to the Point of Beginning.

Depicted on the attached claim map.

THE NORTHWEST CORNER OF THIS CLAIM IS ON THE NORTHWEST CORNER OF SECTION 4, T8N-R5W, YAVAPAI COUNTY, AZ.

Located, dated and posted on the ground this 3RD day of September, 2018.

GOT ROCKS, L.L.C.. (Owner)

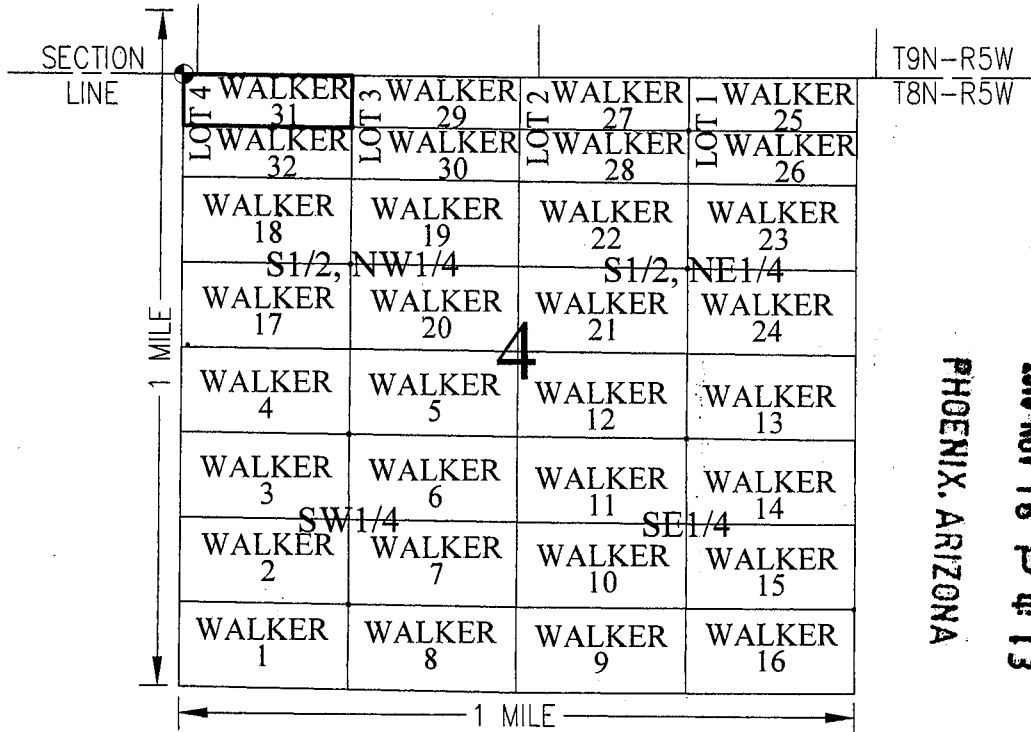
By:


Jody A. Stone, RLS (Agent)

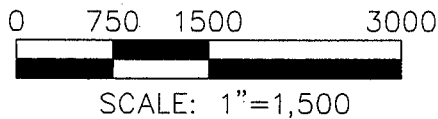
AR 0452496

"WALKER 31"

PLACER MINING CLAIM
 N1/2, LOT 4, SECTION 4, T8N-R5W
 GILA AND SALT RIVER MERIDIAN,
 YAVAPAI COUNTY, ARIZONA



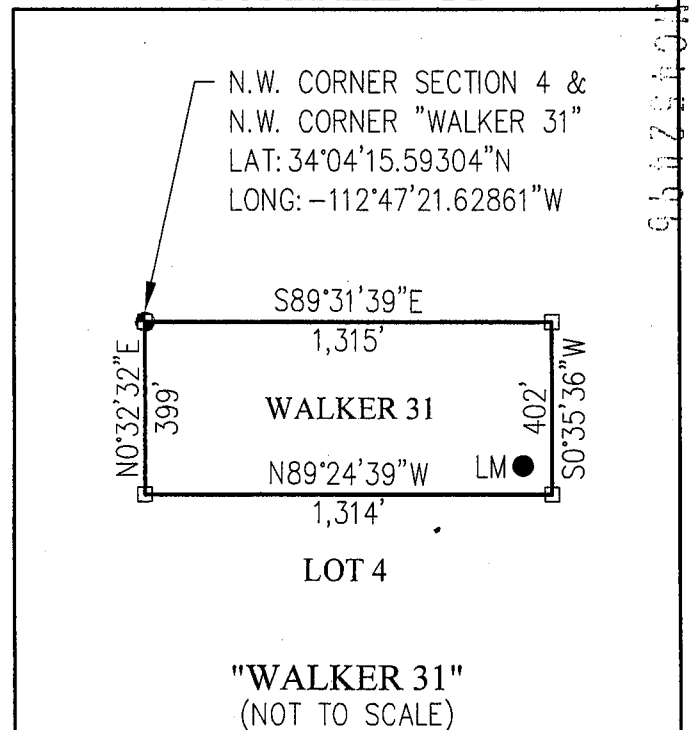
RECEIVED
 BLM AZ STATE OFFICE
 2010 NOV 16 P 4: 13
 PHOENIX, ARIZONA



CLAIM ACREAGE = 12.08 ACRES

- SECTION CORNER MONUMENT
- INDICATES CORNER OF PLACER CLAIM. SET 2"X2"X5' WOODEN POST.
- LM INDICATES LOCATION MONUMENT. SET 2"X2"X5' WOODEN POST (INSIDE THE PLACER CLAIM) 4' X 4' FROM A CORNER POST WITH A PLASTIC BOTTLE ATTACHED CONTAINING THE LOCATION NOTICE (TYPICAL). SEE DETAIL "A"

DETAIL "A"



LOCATOR:
 GOT ROCKS, L.L.C.
 P.O. BOX 3710
 WICKENBURG, AZ 85358-3710

Return to:
GOT ROCKS, L.L.C.
P.O. BOX 3710
WICKENBURG, AZ 85358-3710

**LOCATION NOTICE FOR PLACER MINING CLAIM
STATE OF ARIZONA, COUNTY OF YAVAPAI**


NOTICE IS HEREBY GIVEN that the **WALKER 32**

Placer Mining claim has been located by:

GOT ROCKS, L.L.C.

whose current mailing address is: P.O. BOX 3710

WICKENBURG, AZ 85358-3710



This Placer mining claim consists of approximately **12.08** acres.

The general course of this claim is **East to West** and it is situated in the Rich Hill (Weaver, Octave) Mining District, Yavapai County, Arizona. This claim is **irregular**. This claim is marked by five monuments, constructed of 2" x 2" wood posts extending 4' above the ground, one at each corner, and at the location monument for this claim.

The location monument on which this Location Notice is posted is situated within:

Section 4, Township 8 North, Range 5 West, Gila and Salt River Meridian, Yavapai County, Arizona.

The location monument is set inside the **Northeast** corner of this claim, approximately **4' West** of the **East** line of the claim and **4' South** of the **North** line of the claim

This claim encompasses the following Quarter Section(s), Section(s), Township(s) and Range(s):

S1/2, G.L.O. LOT 4, Section 4, T8N-R5W, G&SRM, Yavapai County, Arizona, as described by metes and bounds below:

Commencing at the Northwest corner of Section 4, T8N-R5W (Latitude 34°04'15.59304" N, Longitude -112°47'21.62861" W), Thence South 00°32'31" West, 399 feet to the Northwest corner of this Claim and the Point of Beginning (Latitude 34°04'11.64736" N, Longitude -112°47'21.63301" W), Thence South 89°24'39" East, 1,314 feet, Thence South 00°35'35" West, 402 feet, Thence North 89°17'39" West, 1,314 feet, Thence North 00°32'31" East, 399 feet to the Point of Beginning.

Depicted on the attached claim map.

THE NORTHWEST CORNER OF THIS CLAIM IS SOUTH 00°32'31" EAST, 399 FEET FROM THE NORTHWEST CORNER OF SECTION 4, T8N-R5W, YAVAPAI COUNTY, AZ.

Located, dated and posted on the ground this 3RD day of September, 2018.

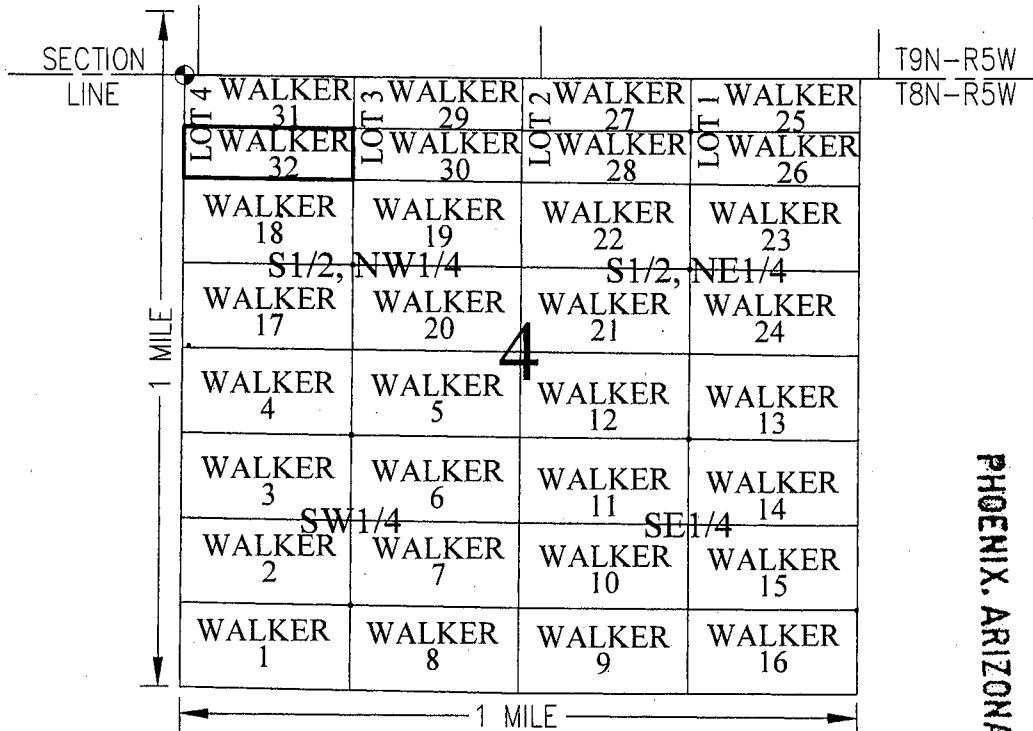
GOT ROCKS, L.L.C.. (Owner)

By: 
Jody A. Stone, RLS (Agent)

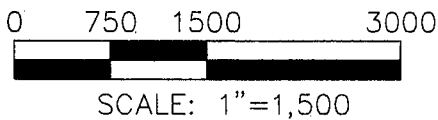
NOV 16 2010

"WALKER 32"

PLACER MINING CLAIM
 S1/2, LOT 4, SECTION 4, T8N-R5W
 GILA AND SALT RIVER MERIDIAN,
 YAVAPAI COUNTY, ARIZONA



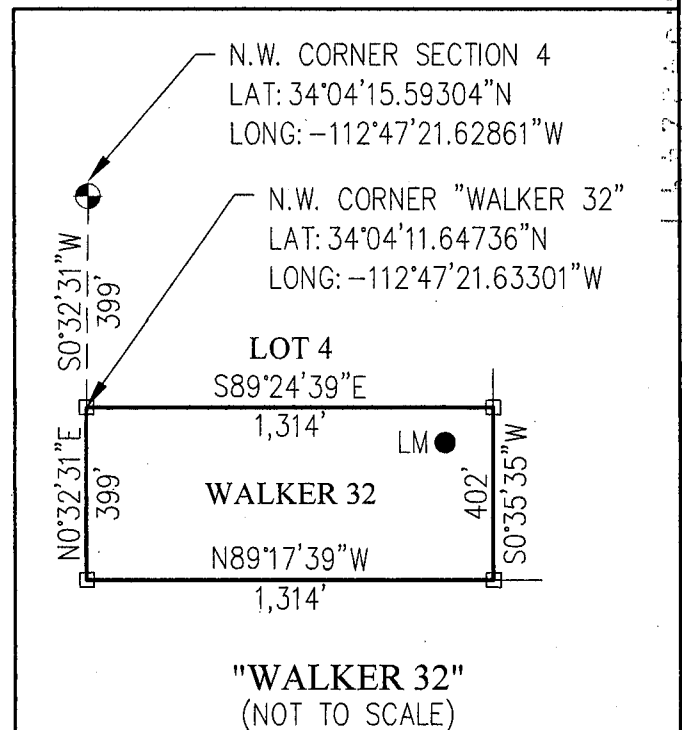
RECEIVED
 BLM AZ STATE OFFICE
 2010 NOV 16 P 4: 13
 PHOENIX, ARIZONA



CLAIM ACREAGE = 12.08 ACRES

- SECTION CORNER MONUMENT
- INDICATES CORNER OF PLACER CLAIM. SET 2"X2"X5' WOODEN POST.
- LM INDICATES LOCATION MONUMENT. SET 2"X2"X5' WOODEN POST (INSIDE THE PLACER CLAIM) 4' X 4' FROM A CORNER POST WITH A PLASTIC BOTTLE ATTACHED CONTAINING THE LOCATION NOTICE (TYPICAL). SEE DETAIL "A"

DETAIL "A"



LOCATOR:
 GOT ROCKS, L.L.C.
 P.O. BOX 3710
 WICKENBURG, AZ 85358-3710

ANCHOR 2497

Return to:
GOT ROCKS, L.L.C.
P.O. BOX 3710
WICKENBURG, AZ 85358-3710

**LOCATION NOTICE FOR PLACER MINING CLAIM
STATE OF ARIZONA, COUNTY OF YAVAPAI**


NOTICE IS HEREBY GIVEN that the **WALKER 33**

Placer Mining claim has been located by:

GOT ROCKS, L.L.C.

whose current mailing address is: P.O. BOX 3710

WICKENBURG, AZ 85358-3710



This Placer mining claim consists of approximately **20 acres**.

The general course of this claim is **East to West** and it is situated in the Rich Hill (Weaver, Octave) Mining District, Yavapai County, Arizona. This claim is approximately **660 feet in width** and **1320 feet in length**. This claim is marked by five monuments, constructed of 2" x 2" wood posts extending 4' above the ground, one at each corner, and at the location monument for this claim.

The location monument on which this Location Notice is posted is situated within:

Section 33, Township 9 North, Range 5 West, Gila and Salt River Meridian, Yavapai County, Arizona.

The location monument is set inside the **Southeast** corner of this claim, approximately **4' West** of the **East** line of the claim and **4' North** of the **South** line of the claim.

This claim encompasses the following Quarter Section(s), Section(s), Township(s) and Range(s):

SW1/4, N1/2, SE1/4, Section 33, T9N-R5W, G&SRM, Yavapai County, Arizona.

Depicted on the attached claim map.

THE NORTHWEST CORNER OF THIS CLAIM IS SOUTH 00°28'57" WEST, 660 FEET FROM THE CENTER OF SECTION 33, T9N-R5W, YAVAPAI COUNTY, AZ.

Located, dated and posted on the ground this 3RD day of September, 2018.

GOT ROCKS, L.L.C.. (Owner)

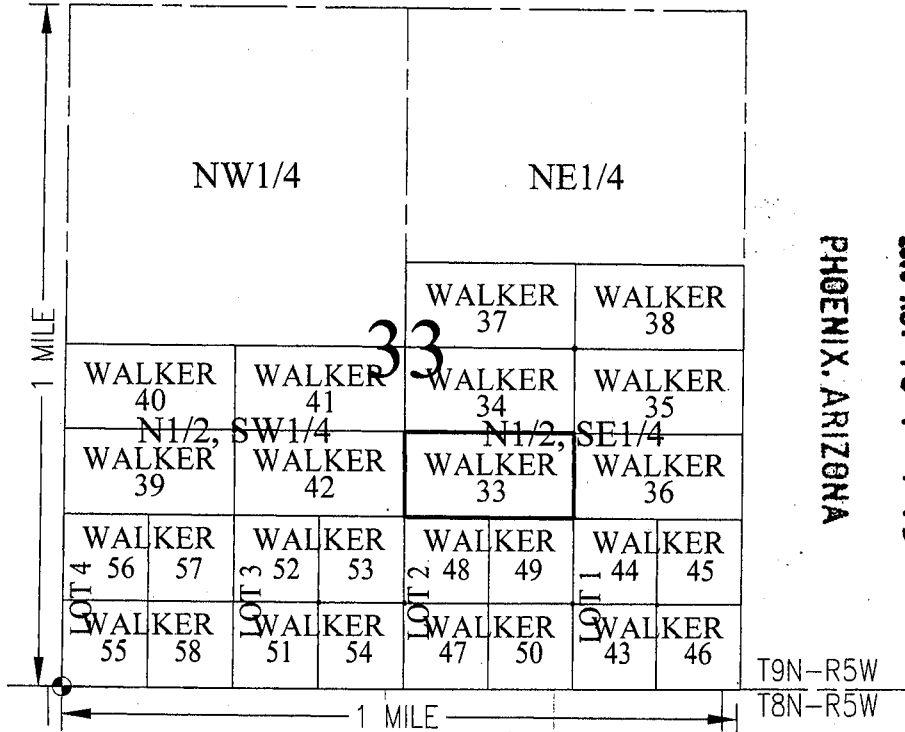
By:

Jody A. Stone, RLS (Agent)

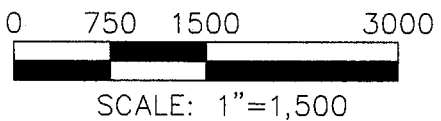
AMC 452 98

"WALKER 33"

PLACER MINING CLAIM
 SW1/4, N1/2, SE1/4 SECTION 33, T9N-R5W
 GILA AND SALT RIVER MERIDIAN,
 YAVAPAI COUNTY, ARIZONA



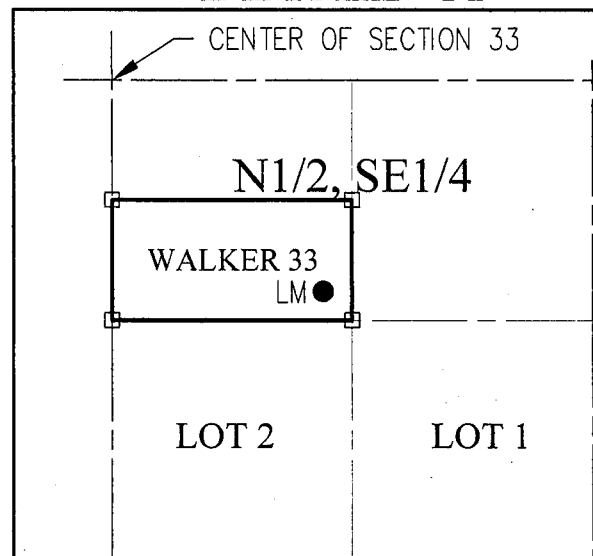
RECEIVED
 BLM AZ STATE OFFICE
 2018 NOV 16 P 4:13
 PHOENIX, ARIZONA



TOTAL CLAIM ACREAGE = 20 ACRES

- SECTION CORNER MONUMENT
- INDICATES CORNER OF PLACER CLAIM. SET 2"X2"X5' WOODEN POST.
- LM INDICATES LOCATION MONUMENT. SET 2"X2"X5' WOODEN POST (INSIDE THE PLACER CLAIM) 4' X 4' FROM A CORNER POST WITH A PLASTIC BOTTLE ATTACHED CONTAINING THE LOCATION NOTICE (TYPICAL). SEE DETAIL "A"

DETAIL "A"



"WALKER 33"
 (NOT TO SCALE)

LOCATOR:
 GOT ROCKS, L.L.C.
 P.O. BOX 3710
 WICKENBURG, AZ 85358-3710

A110452498

Return to:
GOT ROCKS, L.L.C.
P.O. BOX 3710
WICKENBURG, AZ 85358-3710

**LOCATION NOTICE FOR PLACER MINING CLAIM
STATE OF ARIZONA, COUNTY OF YAVAPAI**

NOTICE IS HEREBY GIVEN that the **WALKER 34**

Placer Mining claim has been located by:

GOT ROCKS, L.L.C.

whose current mailing address is: P.O. BOX 3710

WICKENBURG, AZ 85358-3710

This Placer mining claim consists of approximately **20 acres**.

The general course of this claim is **East to West** and it is situated in the Rich Hill (Weaver, Octave) Mining District, Yavapai County, Arizona. This claim is approximately **660 feet in width** and **1320 feet in length**. This claim is marked by five monuments, constructed of 2" x 2" wood posts extending 4' above the ground, one at each corner, and at the location monument for this claim.

The location monument on which this Location Notice is posted is situated within:

Section 33, Township 9 North, Range 5 West, Gila and Salt River Meridian, Yavapai County, Arizona.

The location monument is set inside the **Southeast** corner of this claim, approximately **4' West** of the **East** line of the claim and **4' North** of the **South** line of the claim.

This claim encompasses the following Quarter Section(s), Section(s), Township(s) and Range(s):

NW1/4, N1/2, SE1/4, Section 33, T9N-R5W, G&SRM, Yavapai County, Arizona.

Depicted on the attached claim map.


THE NORTHWEST CORNER OF THIS CLAIM IS ON THE CENTER OF SECTION 33, T9N-R5W, YAVAPAI COUNTY, AZ.

Located, dated and posted on the ground this 3RD day of September, 2018.

GOT ROCKS, L.L.C.. (Owner)

By:

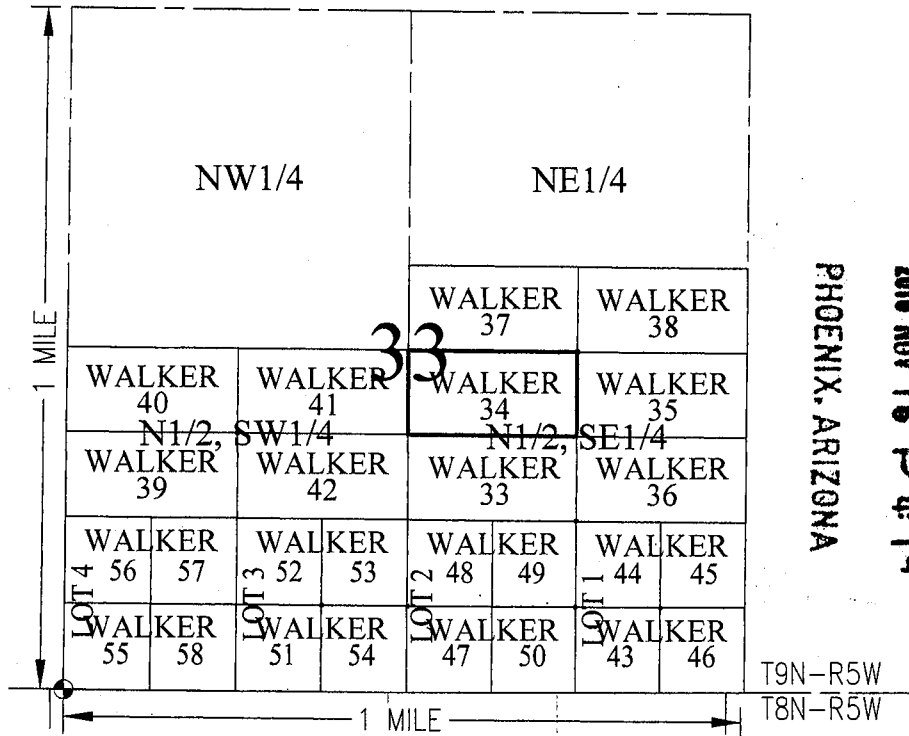

Jody A. Stone, RLS (Agent)



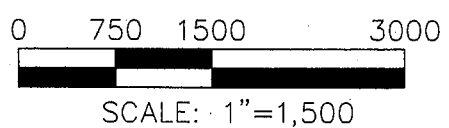
AMC452499

"WALKER 34"

PLACER MINING CLAIM
 NW1/4, N1/2, SE1/4 SECTION 33, T9N-R5W
 GILA AND SALT RIVER MERIDIAN,
 YAVAPAI COUNTY, ARIZONA



RECEIVED
 BLM AZ STATE OFFICE
 2010 NOV 16 P 4: 14
 PHOENIX, ARIZONA

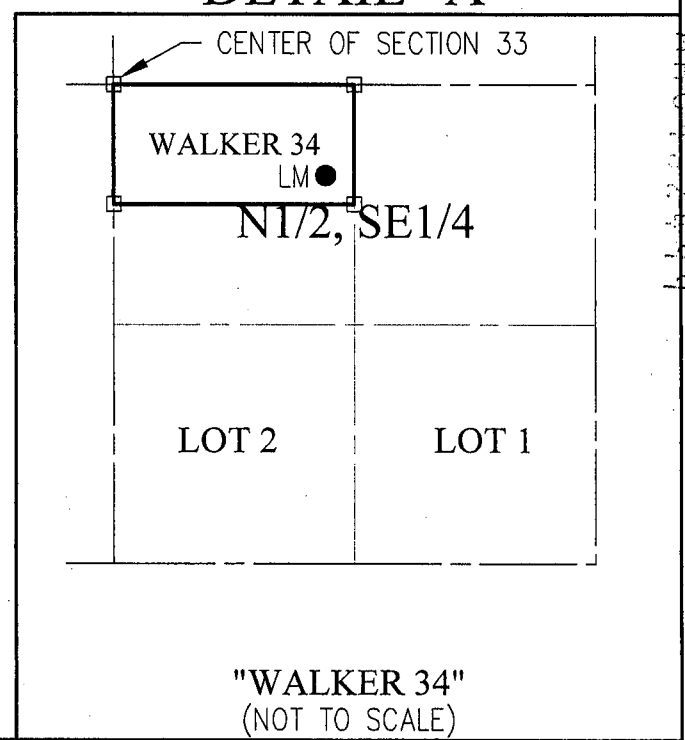


TOTAL CLAIM ACREAGE = 20 ACRES

- SECTION CORNER MONUMENT
- INDICATES CORNER OF PLACER CLAIM. SET 2"X2"X5' WOODEN POST.
- LM INDICATES LOCATION MONUMENT. SET 2"X2"X5' WOODEN POST (INSIDE THE PLACER CLAIM) 4' X 4' FROM A CORNER POST WITH A PLASTIC BOTTLE ATTACHED CONTAINING THE LOCATION NOTICE (TYPICAL). SEE DETAIL "A"

LOCATOR:
 GOT ROCKS, L.L.C.
 P.O. BOX 3710
 WICKENBURG, AZ 85358-3710

DETAIL "A"



A1101452499

Return to:
GOT ROCKS, L.L.C.
P.O. BOX 3710
WICKENBURG, AZ 85358-3710

**LOCATION NOTICE FOR PLACER MINING CLAIM
STATE OF ARIZONA, COUNTY OF YAVAPAI**

NOTICE IS HEREBY GIVEN that the **WALKER 35**

Placer Mining claim has been located by:

GOT ROCKS, L.L.C.

whose current mailing address is: P.O. BOX 3710

WICKENBURG, AZ 85358-3710

This Placer mining claim consists of approximately **20 acres**.

The general course of this claim is **East to West** and it is situated in the Rich Hill (Weaver, Octave) Mining District, Yavapai County, Arizona. This claim is approximately **660 feet in width** and **1320 feet in length**. This claim is marked by five monuments, constructed of 2" x 2" wood posts extending 4' above the ground, one at each corner, and at the location monument for this claim.

The location monument on which this Location Notice is posted is situated within:

Section 33, Township 9 North, Range 5 West, Gila and Salt River Meridian, Yavapai County, Arizona.

The location monument is set inside the **Southwest** corner of this claim, approximately **4' East** of the **West** line of the claim and **4' North** of the **South** line of the claim.

This claim encompasses the following Quarter Section(s), Section(s), Township(s) and Range(s):

NE1/4, N1/2, SE1/4, Section 33, T9N-R5W, G&SRM, Yavapai County, Arizona.


Depicted on the attached claim map.


THE NORTHEAST CORNER OF THIS CLAIM IS ON THE EAST QUARTER CORNER OF SECTION 33, T9N-R5W, YAVAPAI COUNTY, AZ.

Located, dated and posted on the ground this 3RD day of September, 2018.

GOT ROCKS, L.L.C.. (Owner)

By:

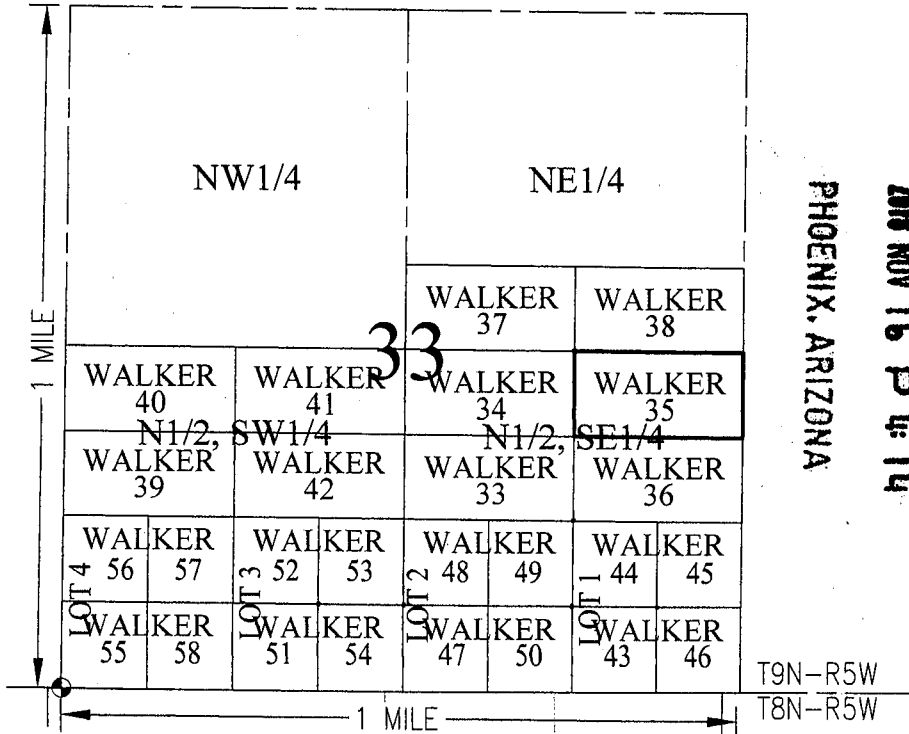

Jody A. Stone, RLS (Agent)




AMC 052500

"WALKER 35"

PLACER MINING CLAIM
 NE1/4, N1/2, SE1/4 SECTION 33, T9N-R5W
 GILA AND SALT RIVER MERIDIAN,
 YAVAPAI COUNTY, ARIZONA



RECEIVED
 BLM AZ STATE OFFICE
 2018 NOV 16 P 4: 14
 PHOENIX, ARIZONA



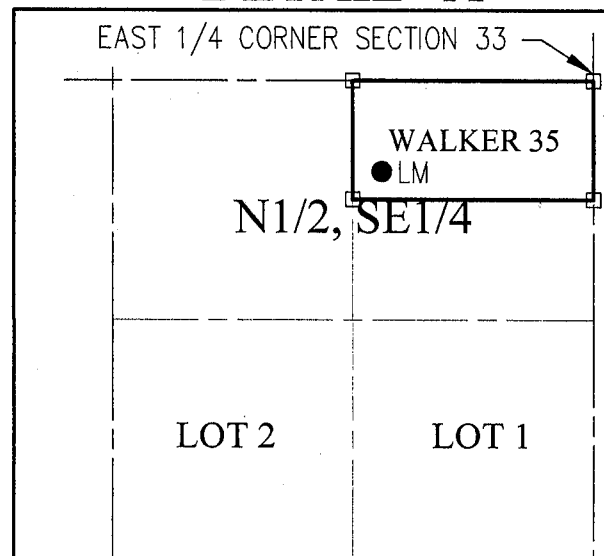
SCALE: 1"=1,500

TOTAL CLAIM ACREAGE = 20 ACRES

- SECTION CORNER MONUMENT
- INDICATES CORNER OF PLACER CLAIM. SET 2"X2"X5' WOODEN POST.
- LM INDICATES LOCATION MONUMENT. SET 2"X2"X5' WOODEN POST (INSIDE THE PLACER CLAIM) 4' X 4' FROM A CORNER POST WITH A PLASTIC BOTTLE ATTACHED CONTAINING THE LOCATION NOTICE (TYPICAL). SEE DETAIL "A"

LOCATOR:
 GOT ROCKS, L.L.C.
 P.O. BOX 3710
 WICKENBURG, AZ 85358-3710

DETAIL "A"



"WALKER 35"
 (NOT TO SCALE)

A110452500

Return to:
GOT ROCKS, L.L.C.
P.O. BOX 3710
WICKENBURG, AZ 85358-3710

**LOCATION NOTICE FOR PLACER MINING CLAIM
STATE OF ARIZONA, COUNTY OF YAVAPAI**

NOTICE IS HEREBY GIVEN that the **WALKER 36**

Placer Mining claim has been located by:

GOT ROCKS, L.L.C.

whose current mailing address is: P.O. BOX 3710

WICKENBURG, AZ 85358-3710

This Placer mining claim consists of approximately **20 acres**.

The general course of this claim is **East to West** and it is situated in the Rich Hill (Weaver, Octave) Mining District, Yavapai County, Arizona. This claim is approximately **660 feet in width** and **1320 feet in length**. This claim is marked by five monuments, constructed of 2" x 2" wood posts extending 4' above the ground, one at each corner, and at the location monument for this claim.

The location monument on which this Location Notice is posted is situated within:

Section 33, Township 9 North, Range 5 West, Gila and Salt River Meridian, Yavapai County, Arizona.

The location monument is set inside the **Northwest** corner of this claim, approximately **4' East** of the **West** line of the claim and **4' South** of the **North** line of the claim.

This claim encompasses the following Quarter Section(s), Section(s), Township(s) and Range(s):

SE1/4, N1/2, SE1/4, Section 33, T9N-R5W, G&SRM, Yavapai County, Arizona.


Depicted on the attached claim map.

THE NORTHEAST CORNER OF THIS CLAIM IS SOUTH 00°36'27" WEST, 660 FEET FROM THE EAST QUARTER CORNER OF SECTION 33, T9N-R5W, YAVAPAI COUNTY, AZ.

Located, dated and posted on the ground this 3RD day of September, 2018.

GOT ROCKS, L.L.C.. (Owner)

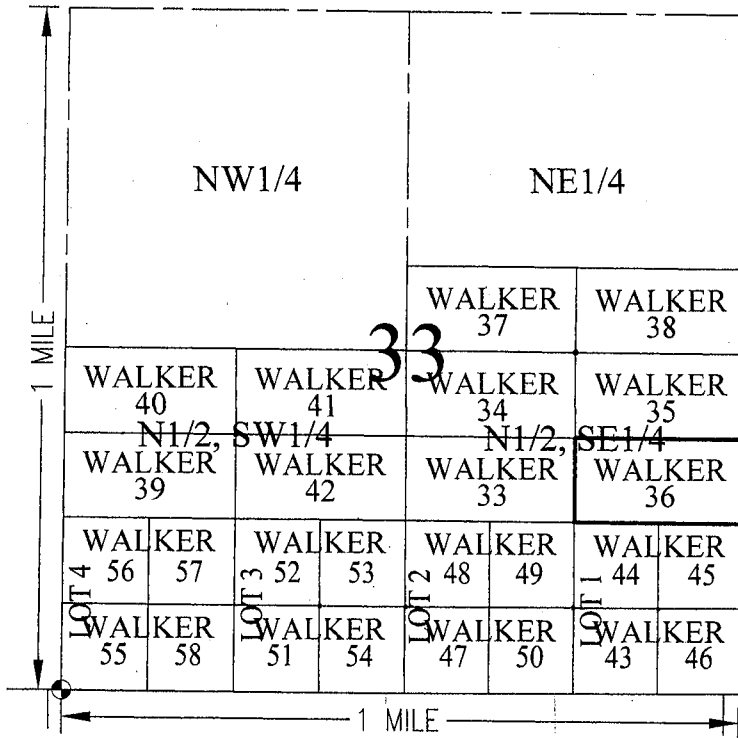
By: 
Jody A. Stone, RLS (Agent)



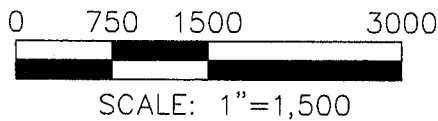
AN0452501

"WALKER 36"

PLACER MINING CLAIM
 SE1/4, N1/2, SE1/4 SECTION 33, T9N-R5W
 GILA AND SALT RIVER MERIDIAN,
 YAVAPAI COUNTY, ARIZONA



RECEIVED
 BLM AZ STATE OFFICE
 2010 NOV 16 P 4:14
 PHOENIX, ARIZONA

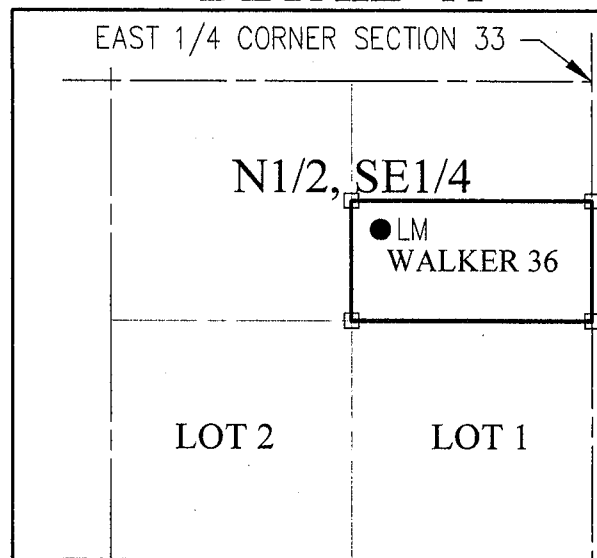


TOTAL CLAIM ACREAGE = 20 ACRES

- ⊙ SECTION CORNER MONUMENT
- INDICATES CORNER OF PLACER CLAIM. SET 2"X2"X5' WOODEN POST.
- LM INDICATES LOCATION MONUMENT. SET 2"X2"X5' WOODEN POST (INSIDE THE PLACER CLAIM) 4' X 4' FROM A CORNER POST WITH A PLASTIC BOTTLE ATTACHED CONTAINING THE LOCATION NOTICE (TYPICAL). SEE DETAIL "A"

LOCATOR:
 GOT ROCKS, L.L.C.
 P.O. BOX 3710
 WICKENBURG, AZ 85358-3710

DETAIL "A"




"WALKER 36"
 (NOT TO SCALE)

MCH 25 01

Return to:
GOT ROCKS, L.L.C.
P.O. BOX 3710
WICKENBURG, AZ 85358-3710

**LOCATION NOTICE FOR PLACER MINING CLAIM
STATE OF ARIZONA, COUNTY OF YAVAPAI**

NOTICE IS HEREBY GIVEN that the **WALKER 37**
Placer Mining claim has been located by:
GOT ROCKS, L.L.C.
whose current mailing address is: P.O. BOX 3710
WICKENBURG, AZ 85358-3710



This Placer mining claim consists of approximately **20 acres**.
The general course of this claim is **East to West** and it is situated in the Rich Hill (Weaver, Octave) Mining District, Yavapai County, Arizona. This claim is approximately **660 feet in width** and **1320 feet in length**. This claim is marked by five monuments, constructed of 2" x 2" wood posts extending 4' above the ground, one at each corner, and at the location monument for this claim.

The location monument on which this Location Notice is posted is situated within:
Section 33, Township 9 North, Range 5 West, Gila and Salt River Meridian, Yavapai County, Arizona.

The location monument is set inside the **Southeast** corner of this claim, approximately **4' West** of the **East** line of the claim and **4' North** of the **South** line of the claim.

This claim encompasses the following Quarter Section(s), Section(s), Township(s) and Range(s):
S1/2, SW1/4, NE1/4, Section 33, T9N-R5W, G&SRM, Yavapai County, Arizona.

Depicted on the attached claim map.

THE SOUTHWEST CORNER OF THIS CLAIM IS ON THE CENTER OF SECTION 33, T9N-R5W, YAVAPAI COUNTY, AZ.

Located, dated and posted on the ground this 3RD day of September, 2018.

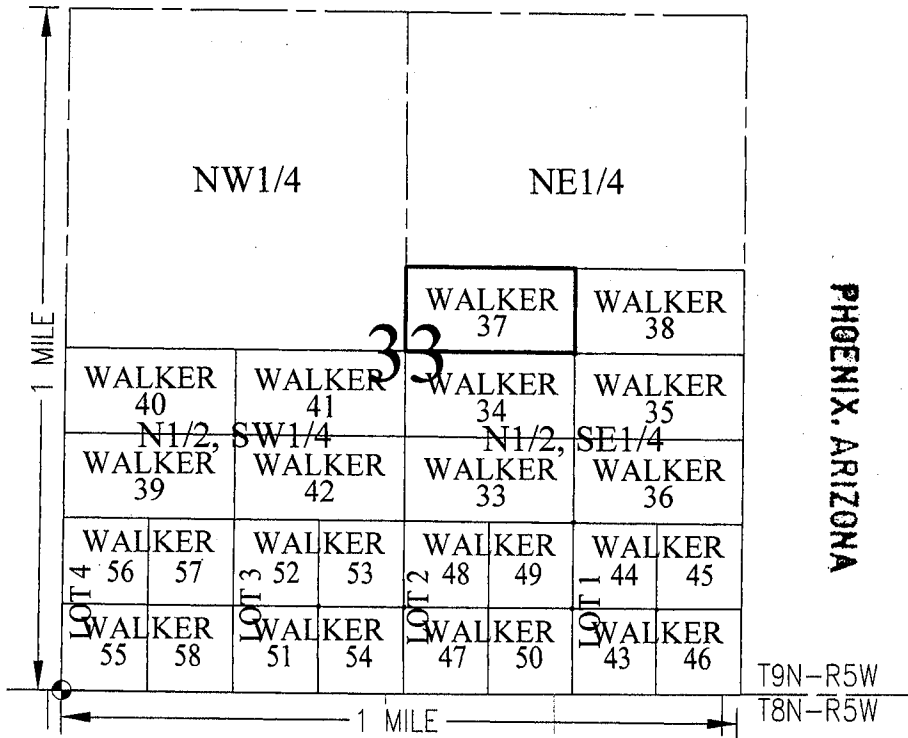
GOT ROCKS, L.L.C.. (Owner)

By: 
Jody A. Stone, RLS (Agent)

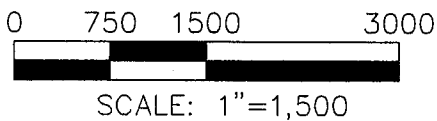
ARIZONA 2502

"WALKER 37"

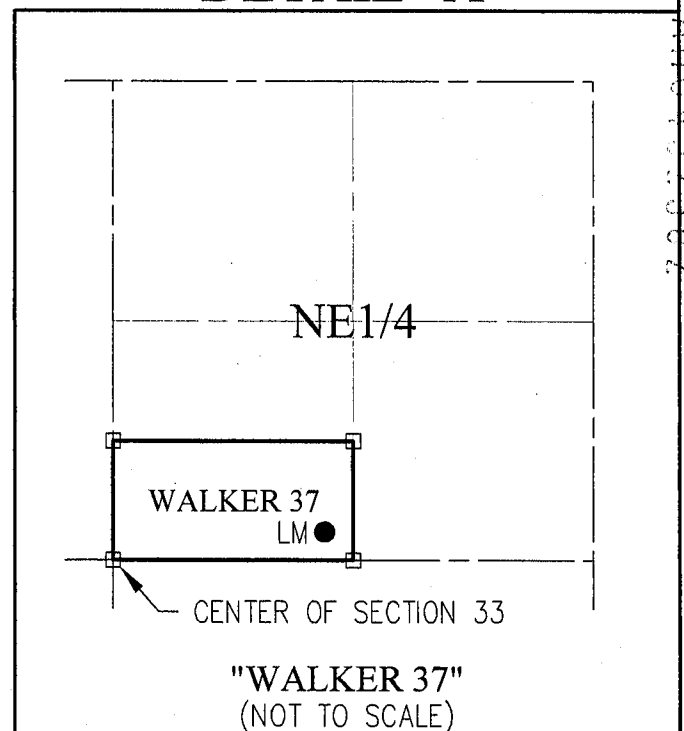
PLACER MINING CLAIM
 S1/2, SW1/4, NE1/4 SECTION 33, T9N-R5W
 GILA AND SALT RIVER MERIDIAN,
 YAVAPAI COUNTY, ARIZONA



RECEIVED
 BLM AZ STATE OFFICE
 2018 NOV 16 P 4: 14
 PHOENIX, ARIZONA



DETAIL "A"



TOTAL CLAIM ACREAGE = 20 ACRES

- SECTION CORNER MONUMENT
- INDICATES CORNER OF PLACER CLAIM. SET 2"X2"X5' WOODEN POST.
- LM INDICATES LOCATION MONUMENT. SET 2"X2"X5' WOODEN POST (INSIDE THE PLACER CLAIM) 4' X 4' FROM A CORNER POST WITH A PLASTIC BOTTLE ATTACHED CONTAINING THE LOCATION NOTICE (TYPICAL). SEE DETAIL "A"

LOCATOR:
 GOT ROCKS, L.L.C.
 P.O. BOX 3710
 WICKENBURG, AZ 85358-3710

A1101452502

Return to:
GOT ROCKS, L.L.C.
P.O. BOX 3710
WICKENBURG, AZ 85358-3710

**LOCATION NOTICE FOR PLACER MINING CLAIM
STATE OF ARIZONA, COUNTY OF YAVAPAI**

NOTICE IS HEREBY GIVEN that the **WALKER 38**

Placer Mining claim has been located by:

GOT ROCKS, L.L.C.

whose current mailing address is: P.O. BOX 3710

WICKENBURG, AZ 85358-3710

This Placer mining claim consists of approximately **20 acres**.

The general course of this claim is **East to West** and it is situated in the Rich Hill (Weaver, Octave) Mining District, Yavapai County, Arizona. This claim is approximately **660 feet in width** and **1320 feet in length**. This claim is marked by five monuments, constructed of 2" x 2" wood posts extending 4' above the ground, one at each corner, and at the location monument for this claim.

The location monument on which this Location Notice is posted is situated within:

Section 33, Township 9 North, Range 5 West, Gila and Salt River Meridian, Yavapai County, Arizona.

The location monument is set inside the **Southwest** corner of this claim, approximately **4' East** of the **West** line of the claim and **4' North** of the **South** line of the claim.

This claim encompasses the following Quarter Section(s), Section(s), Township(s) and Range(s):

S1/2, SE/4, NE1/4, Section 33, T9N-R5W, G&SRM, Yavapai County, Arizona.

Depicted on the attached claim map.


THE SOUTHEAST CORNER OF THIS CLAIM IS ON THE EAST QUARTER CORNER OF SECTION 33, T9N-R5W, YAVAPAI COUNTY, AZ.

Located, dated and posted on the ground this 3RD day of September, 2018.

GOT ROCKS, L.L.C.. (Owner)

By:

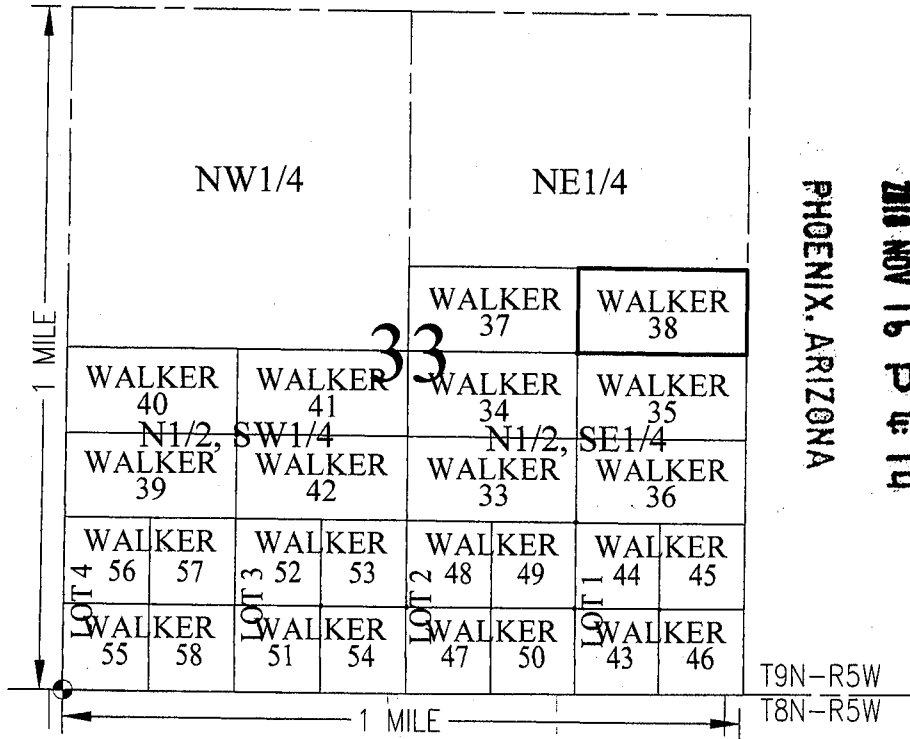

Jody A. Stone, RLS (Agent)



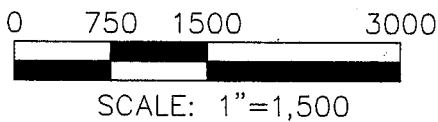
AN0452503

"WALKER 38"

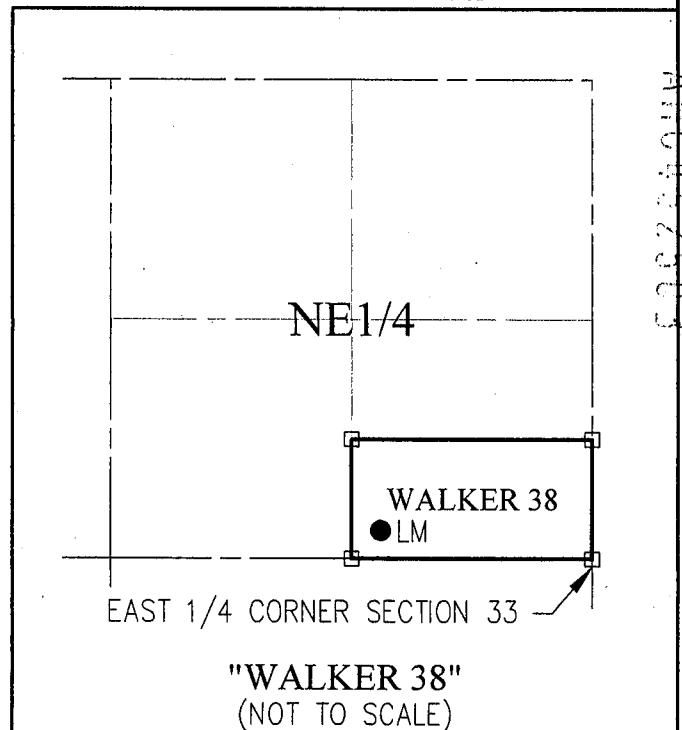
PLACER MINING CLAIM
 S1/2, SE1/4, NE1/4 SECTION 33, T9N-R5W
 GILA AND SALT RIVER MERIDIAN,
 YAVAPAI COUNTY, ARIZONA



RECEIVED
 BLM AZ STATE OFFICE
 2018 NOV 16 P 4:14
 PHOENIX, ARIZONA



DETAIL "A"



TOTAL CLAIM ACREAGE = 20 ACRES

- SECTION CORNER MONUMENT
- INDICATES CORNER OF PLACER CLAIM. SET 2"X2"X5' WOODEN POST.
- LM INDICATES LOCATION MONUMENT. SET 2"X2"X5' WOODEN POST (INSIDE THE PLACER CLAIM) 4' X 4' FROM A CORNER POST WITH A PLASTIC BOTTLE ATTACHED CONTAINING THE LOCATION NOTICE (TYPICAL). SEE DETAIL "A"

LOCATOR:
 GOT ROCKS, L.L.C.
 P.O. BOX 3710
 WICKENBURG, AZ 85358-3710

Return to:
GOT ROCKS, L.L.C.
P.O. BOX 3710
WICKENBURG, AZ 85358-3710

**LOCATION NOTICE FOR PLACER MINING CLAIM
STATE OF ARIZONA, COUNTY OF YAVAPAI**

NOTICE IS HEREBY GIVEN that the **WALKER 39**

Placer Mining claim has been located by:

GOT ROCKS, L.L.C.

whose current mailing address is: P.O. BOX 3710

WICKENBURG, AZ 85358-3710

This Placer mining claim consists of approximately **20 acres**.

The general course of this claim is **East to West** and it is situated in the Rich Hill (Weaver, Octave) Mining District, Yavapai County, Arizona. This claim is approximately **660 feet in width** and **1320 feet in length**. This claim is marked by five monuments, constructed of 2" x 2" wood posts extending 4' above the ground, one at each corner, and at the location monument for this claim.

The location monument on which this Location Notice is posted is situated within:

Section 33, Township 9 North, Range 5 West, Gila and Salt River Meridian, Yavapai County, Arizona.

The location monument is set inside the **Northeast** corner of this claim, approximately **4' West** of the **East** line of the claim and **4' South** of the **North** line of the claim

This claim encompasses the following Quarter Section(s), Section(s), Township(s) and Range(s):

SW1/4, N1/2, SW1/4, Section 33, T9N-R5W, G&SRM, Yavapai County, Arizona.

Depicted on the attached claim map.


THE NORTHWEST CORNER OF THIS CLAIM IS SOUTH 00°45'35" WEST, 660 FEET FROM THE WEST QUARTER CORNER OF SECTION 33, T9N-R5W, YAVAPAI COUNTY, AZ.

Located, dated and posted on the ground this 3RD day of September, 2018.

GOT ROCKS, L.L.C.. (Owner)

By:

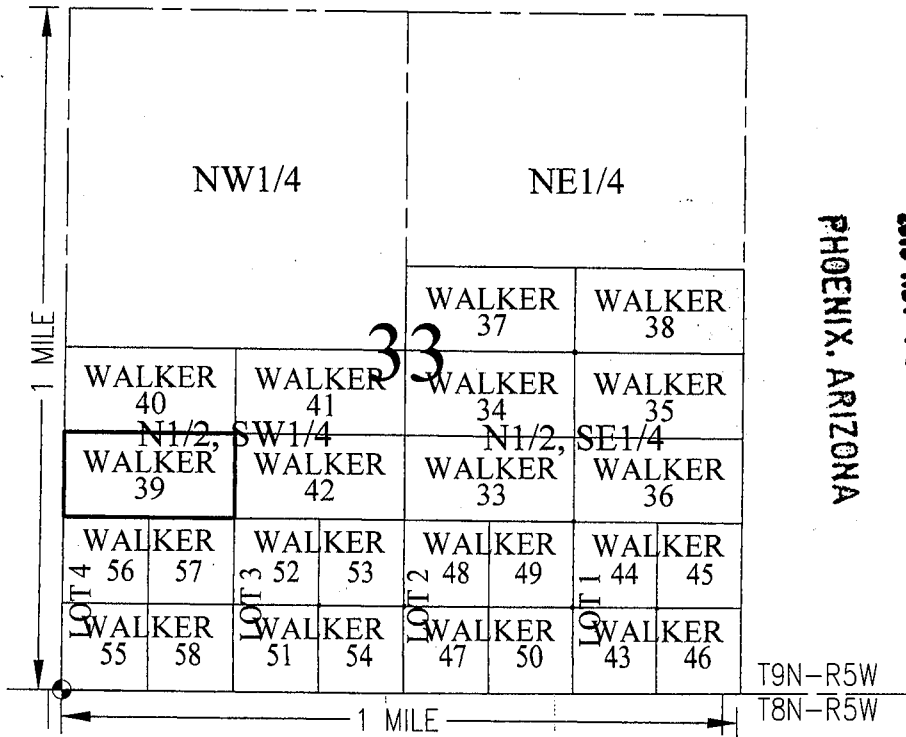

Jody A. Stone, RLS (Agent)




2018091614

"WALKER 39"

PLACER MINING CLAIM
 SW1/4, N1/2, SW1/4 SECTION 33, T9N-R5W
 GILA AND SALT RIVER MERIDIAN,
 YAVAPAI COUNTY, ARIZONA



RECEIVED
 BLM AZ STATE OFFICE
 2010 NOV 16 P 4:14
 PHOENIX, ARIZONA

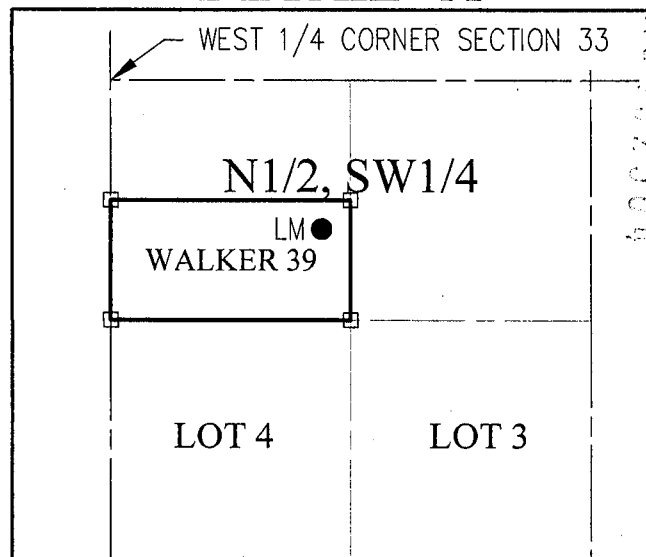


SCALE: 1"=1,500

TOTAL CLAIM ACREAGE = 20 ACRES

- +
 SECTION CORNER MONUMENT
- INDICATES CORNER OF PLACER CLAIM. SET 2"X2"X5' WOODEN POST.
- LM INDICATES LOCATION MONUMENT. SET 2"X2"X5' WOODEN POST (INSIDE THE PLACER CLAIM) 4' X 4' FROM A CORNER POST WITH A PLASTIC BOTTLE ATTACHED CONTAINING THE LOCATION NOTICE (TYPICAL). SEE DETAIL "A"

DETAIL "A"



"WALKER 39"
 (NOT TO SCALE)

LOCATOR:
 GOT ROCKS, L.L.C.
 P.O. BOX 3710
 WICKENBURG, AZ 85358-3710

ANCH 52504

Return to:
GOT ROCKS, L.L.C.
P.O. BOX 3710
WICKENBURG, AZ 85358-3710

**LOCATION NOTICE FOR PLACER MINING CLAIM
STATE OF ARIZONA, COUNTY OF YAVAPAI**


NOTICE IS HEREBY GIVEN that the **WALKER 40**

Placer Mining claim has been located by:

GOT ROCKS, L.L.C.

whose current mailing address is: P.O. BOX 3710

WICKENBURG, AZ 85358-3710



This Placer mining claim consists of approximately **20 acres**.

The general course of this claim is **East to West** and it is situated in the Rich Hill (Weaver, Octave) Mining District, Yavapai County, Arizona. This claim is approximately **660 feet in width** and **1320 feet in length**. This claim is marked by five monuments, constructed of 2" x 2" wood posts extending 4' above the ground, one at each corner, and at the location monument for this claim.

The location monument on which this Location Notice is posted is situated within:

Section 33, Township 9 North, Range 5 West, Gila and Salt River Meridian, Yavapai County, Arizona.

The location monument is set inside the **Southeast** corner of this claim, approximately **4' West** of the **East** line of the claim and **4' North** of the **South** line of the claim.

This claim encompasses the following Quarter Section(s), Section(s), Township(s) and Range(s):

NW1/4, N1/2, SW1/4, Section 33, T9N-R5W, G&SRM, Yavapai County, Arizona.

Depicted on the attached claim map.

THE NORTHWEST CORNER OF THIS CLAIM IS ON THE WEST QUARTER CORNER OF SECTION 33, T9N-R5W, YAVAPAI COUNTY, AZ.

Located, dated and posted on the ground this 3RD day of September, 2018.

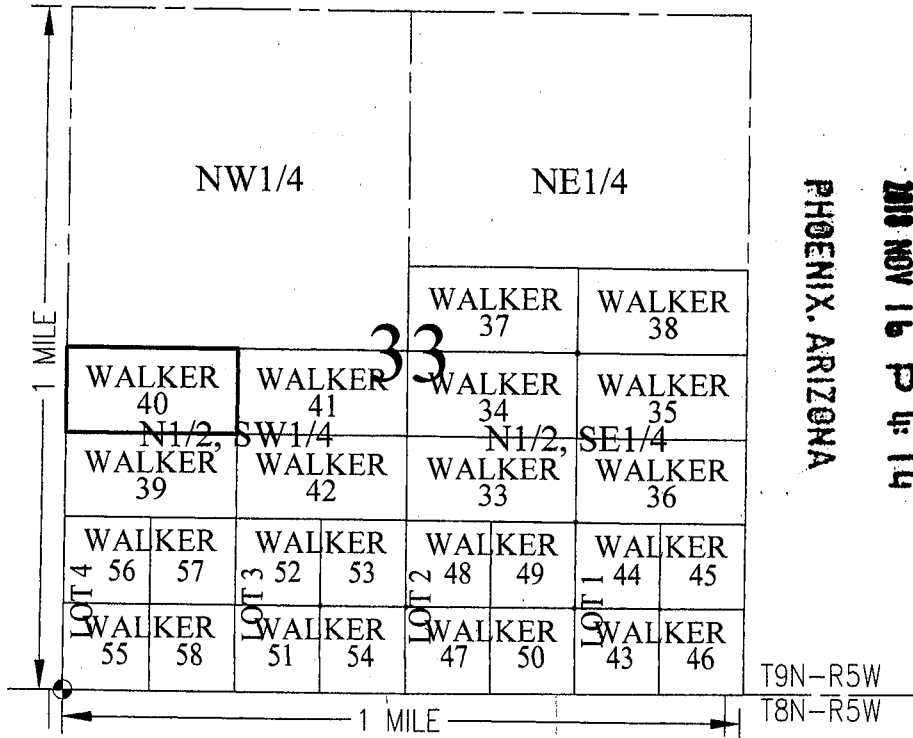
GOT ROCKS, L.L.C.. (Owner)

By: 
Jody A. Stone, RLS (Agent)

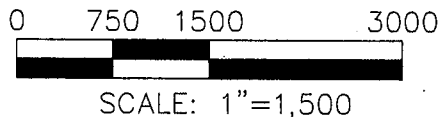
AMC452505

"WALKER 40"

PLACER MINING CLAIM
 NW1/4, N1/2, SW1/4 SECTION 33, T9N-R5W
 GILA AND SALT RIVER MERIDIAN,
 YAVAPAI COUNTY, ARIZONA



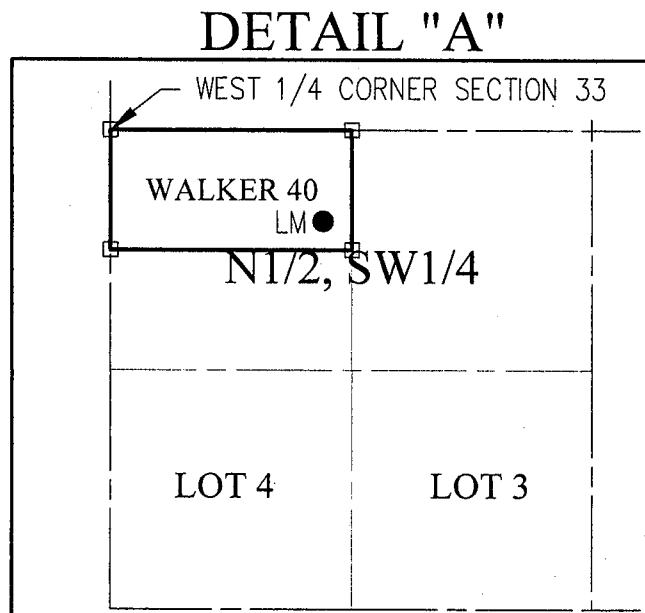
RECEIVED
 BLM AZ STATE OFFICE
 2010 NOV 16 P 4: 14
 PHOENIX, ARIZONA



TOTAL CLAIM ACREAGE = 20 ACRES

- SECTION CORNER MONUMENT
- INDICATES CORNER OF PLACER CLAIM. SET 2"x2"x5' WOODEN POST.
- LM INDICATES LOCATION MONUMENT. SET 2"x2"x5' WOODEN POST (INSIDE THE PLACER CLAIM) 4' X 4' FROM A CORNER POST WITH A PLASTIC BOTTLE ATTACHED CONTAINING THE LOCATION NOTICE (TYPICAL). SEE DETAIL "A"

LOCATOR:
 GOT ROCKS, L.L.C.
 P.O. BOX 3710
 WICKENBURG, AZ 85358-3710



"WALKER 40"
 (NOT TO SCALE)

A110452705

Return to:
GOT ROCKS, L.L.C.
P.O. BOX 3710
WICKENBURG, AZ 85358-3710

**LOCATION NOTICE FOR PLACER MINING CLAIM
STATE OF ARIZONA, COUNTY OF YAVAPAI**


NOTICE IS HEREBY GIVEN that the **WALKER 41**

Placer Mining claim has been located by:

GOT ROCKS, L.L.C.

whose current mailing address is: P.O. BOX 3710

WICKENBURG, AZ 85358-3710



This Placer mining claim consists of approximately **20 acres**.

The general course of this claim is **East to West** and it is situated in the Rich Hill (Weaver Octave) Mining District, Yavapai County, Arizona. This claim is approximately **660 feet in width** and **1320 feet in length**. This claim is marked by five monuments, constructed of 2" x 2" wood posts extending 4' above the ground, one at each corner, and at the location monument for this claim.

The location monument on which this Location Notice is posted is situated within:

Section 33, Township 9 North, Range 5 West, Gila and Salt River Meridian, Yavapai County, Arizona.

The location monument is set inside the **Southwest** corner of this claim, approximately **4' East** of the **West** line of the claim and **4' North** of the **South** line of the claim

This claim encompasses the following Quarter Section(s), Section(s), Township(s) and Range(s):

NE1/4, N1/2, SW1/4, Section 33, T9N-R5W, G&SRM, Yavapai County, Arizona.

Depicted on the attached claim map.

THE NORTHEAST CORNER OF THIS CLAIM IS ON THE CENTER OF SECTION 33, T9N-R5W, YAVAPAI COUNTY, AZ.

Located, dated and posted on the ground this 3RD day of September, 2018.

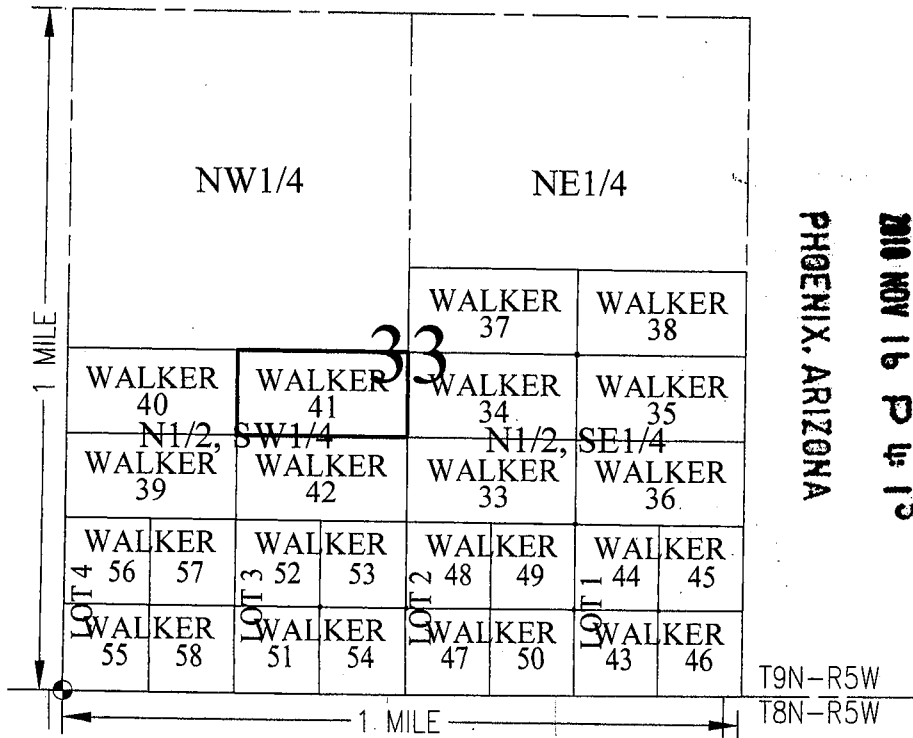
GOT ROCKS, L.L.C.. (Owner)

By: 
Jody A. Stone, RLS (Agent)

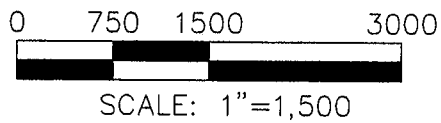
AH0452506

"WALKER 41"

PLACER MINING CLAIM
 NE1/4, N1/2, SW1/4 SECTION 33, T9N-R5W
 GILA AND SALT RIVER MERIDIAN,
 YAVAPAI COUNTY, ARIZONA



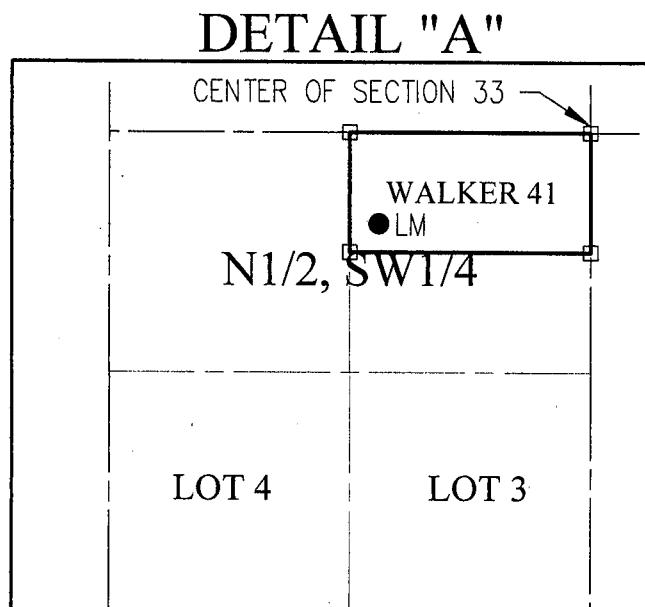
RECEIVED
 BLM AZ STATE OFFICE
 2010 NOV 16 P 4:13
 PHOENIX, ARIZONA



TOTAL CLAIM ACREAGE = 20 ACRES

- SECTION CORNER MONUMENT
- INDICATES CORNER OF PLACER CLAIM. SET 2"X2"X5' WOODEN POST.
- LM INDICATES LOCATION MONUMENT. SET 2"X2"X5' WOODEN POST (INSIDE THE PLACER CLAIM) 4' X 4' FROM A CORNER POST WITH A PLASTIC BOTTLE ATTACHED CONTAINING THE LOCATION NOTICE (TYPICAL). SEE DETAIL "A"

LOCATOR:
 GOT ROCKS, L.L.C.
 P.O. BOX 3710
 WICKENBURG, AZ 85358-3710



"WALKER 41"
 (NOT TO SCALE)

A100452106

Return to:
GOT ROCKS, L.L.C.
P.O. BOX 3710
WICKENBURG, AZ 85358-3710

**LOCATION NOTICE FOR PLACER MINING CLAIM
STATE OF ARIZONA, COUNTY OF YAVAPAI**


NOTICE IS HEREBY GIVEN that the **WALKER 42**

Placer Mining claim has been located by:

GOT ROCKS, L.L.C.

whose current mailing address is: P.O. BOX 3710

WICKENBURG, AZ 85358-3710



This Placer mining claim consists of approximately **20 acres**.

The general course of this claim is **East to West** and it is situated in the Rich Hill (Weaver, Octave) Mining District, Yavapai County, Arizona. This claim is approximately **660 feet in width** and **1320 feet in length**. This claim is marked by five monuments, constructed of 2" x 2" wood posts extending 4' above the ground, one at each corner, and at the location monument for this claim.

The location monument on which this Location Notice is posted is situated within:

Section 33, Township 9 North, Range 5 West, Gila and Salt River Meridian, Yavapai County, Arizona.

The location monument is set inside the **Northwest** corner of this claim, approximately **4' East** of the **West** line of the claim and **4' South** of the **North** line of the claim.

This claim encompasses the following Quarter Section(s), Section(s), Township(s) and Range(s):

SE1/4, N1/2, SW1/4, Section 33, T9N-R5W, G&SRM, Yavapai County, Arizona.

Depicted on the attached claim map.

THE NORTHEAST CORNER OF THIS CLAIM IS SOUTH 00°28'57" WEST, 660 FEET FROM THE CENTER OF SECTION 33, T9N-R5W, YAVAPAI COUNTY, AZ.

Located, dated and posted on the ground this 3RD day of September, 2018.

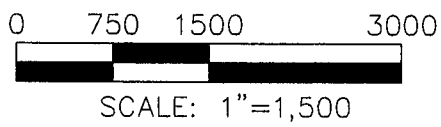
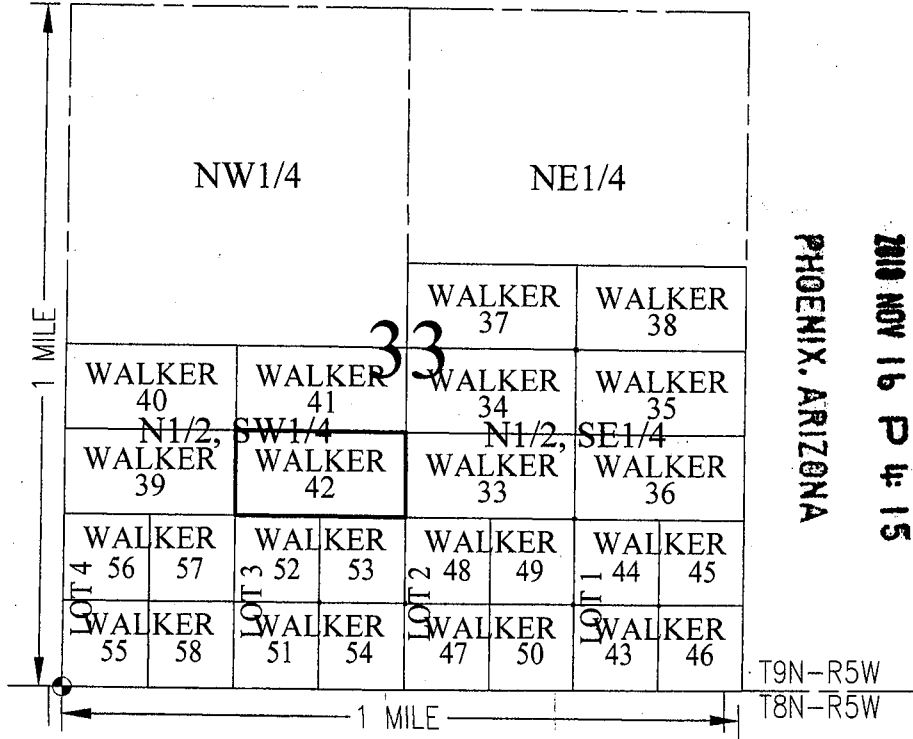
GOT ROCKS, L.L.C.. (Owner)

By: 
Jody A. Stone, RLS (Agent)

AN0452507

"WALKER 42"

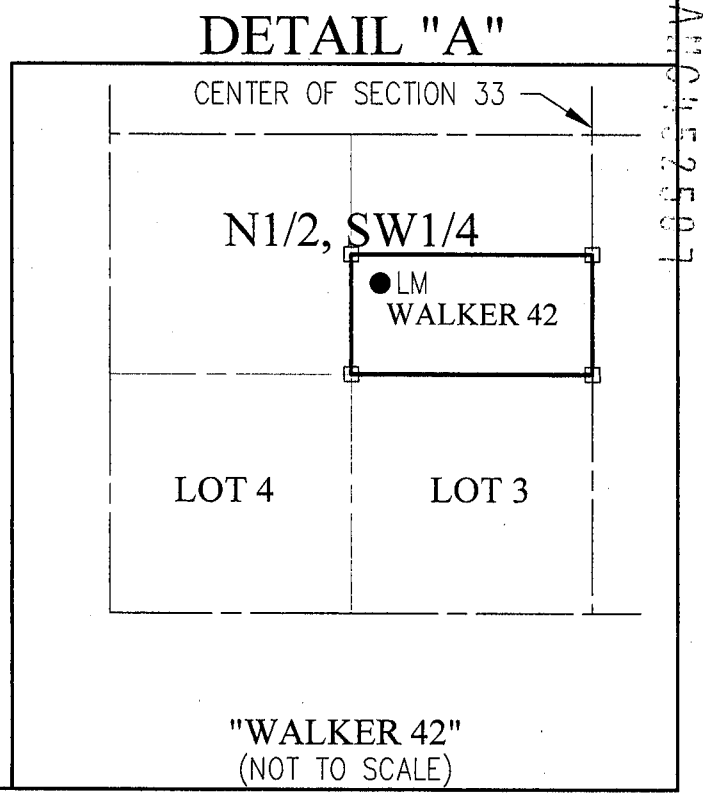
PLACER MINING CLAIM
 SE1/4, N1/2, SW1/4 SECTION 33, T9N-R5W
 GILA AND SALT RIVER MERIDIAN,
 YAVAPAI COUNTY, ARIZONA



TOTAL CLAIM ACREAGE = 20 ACRES

- SECTION CORNER MONUMENT
- INDICATES CORNER OF PLACER CLAIM. SET 2"X2"X5' WOODEN POST.
- LM INDICATES LOCATION MONUMENT. SET 2"X2"X5' WOODEN POST (INSIDE THE PLACER CLAIM) 4' X 4' FROM A CORNER POST WITH A PLASTIC BOTTLE ATTACHED CONTAINING THE LOCATION NOTICE (TYPICAL). SEE DETAIL "A"

LOCATOR:
 GOT ROCKS, L.L.C.
 P.O. BOX 3710
 WICKENBURG, AZ 85358-3710.



A110452507

Return to:
GOT ROCKS, L.L.C.
P.O. BOX 3710
WICKENBURG, AZ 85358-3710

**LOCATION NOTICE FOR PLACER MINING CLAIM
STATE OF ARIZONA, COUNTY OF YAVAPAI**


NOTICE IS HEREBY GIVEN that the **WALKER 43**

Placer Mining claim has been located by:

GOT ROCKS, L.L.C.

whose current mailing address is: P.O. BOX 3710

WICKENBURG, AZ 85358-3710



This Placer mining claim consists of approximately **10.11** acres.

The general course of this claim is **North to South** and it is situated in the Rich Hill (Weaver, Octave) Mining District, Yavapai County, Arizona. This claim is **irregular**. This claim is marked by five monuments, constructed of 2" x 2" wood posts extending 4' above the ground, one at each corner, and at the location monument for this claim.

The location monument on which this Location Notice is posted is situated within:

Section 33, Township 9 North, Range 5 West, Gila and Salt River Meridian, Yavapai County, Arizona.

The location monument is set inside the **Northeast** corner of this claim, approximately **4' West** of the **East** line of the claim and **4' South** of the **North** line of the claim

This claim encompasses the following Quarter Section(s), Section(s), Township(s) and Range(s):

SW1/4, G.L.O. LOT 1, Section 33, T9N-R5W, G&SRM, Yavapai County, Arizona, as described by metes and bounds below:


Commencing at the Southwest corner of Section 33, T9N-R5W (Latitude 34°04'15.58388" N, Longitude -112°47'20.39823" W), Thence South 89°42'32" East, 3,980 feet to the Southwest corner of this Claim and the Point of Beginning (Latitude 34°04'15.71713" N, Longitude -112°46'33.09237" W), Thence North 00°32'40" East, 671 feet, Thence South 89°47'04" East, 658 feet, Thence South 00°34'33" West, 668 feet, Thence South 89°58'04" West, 658 feet to the Point of Beginning.

Depicted on the attached claim map.

THE SOUTHWEST CORNER OF THIS CLAIM IS SOUTH 89°42'32" EAST, 3,980 FEET FROM THE SOUTHWEST CORNER OF SECTION 33, T9N-R5W, YAVAPAI COUNTY, AZ.

Located, dated and posted on the ground this 3RD day of September, 2018.

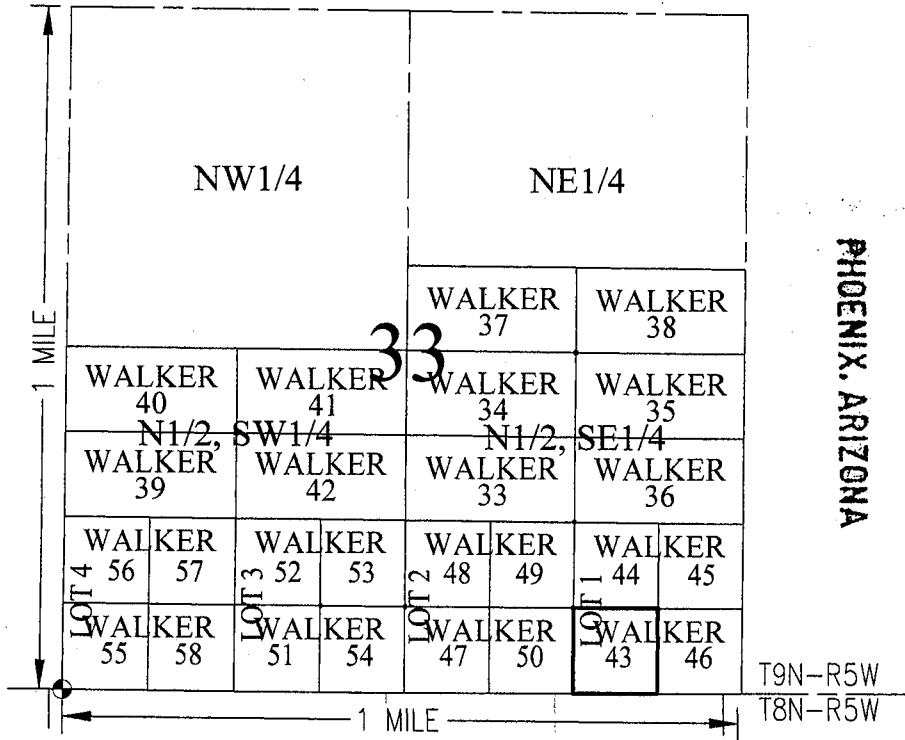
GOT ROCKS, L.L.C.. (Owner)

By: 
Jody A. Stone, RLS (Agent)

1100452508

"WALKER 43"


PLACER MINING CLAIM
 SW1/4, LOT 1, SECTION 33, T9N-R5W
 GILA AND SALT RIVER MERIDIAN,
 YAVAPAI COUNTY, ARIZONA



PHOENIX, ARIZONA

2010 NOV 16 P 4:15

RECEIVED
 BLM AZ STATE OFFICE



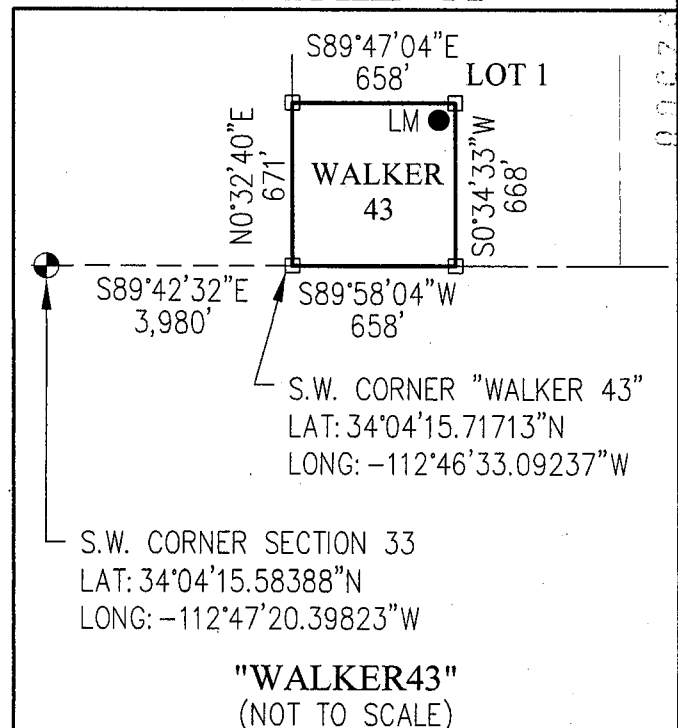
SCALE: 1"=1,500

TOTAL CLAIM ACREAGE = 10.11 ACRES

- SECTION CORNER MONUMENT
- INDICATES CORNER OF PLACER CLAIM. SET 2"X2"X5' WOODEN POST.
- LM INDICATES LOCATION MONUMENT. SET 2"X2"X5' WOODEN POST (INSIDE THE PLACER CLAIM) 4' X 4' FROM A CORNER POST WITH A PLASTIC BOTTLE ATTACHED CONTAINING THE LOCATION NOTICE (TYPICAL). SEE DETAIL "A"

LOCATOR:
 GOT ROCKS, L.L.C.
 P.O. BOX 3710
 WICKENBURG, AZ 85358-3710

DETAIL "A"



AHO452560

Return to:
GOT ROCKS, L.L.C.
P.O. BOX 3710
WICKENBURG, AZ 85358-3710

**LOCATION NOTICE FOR PLACER MINING CLAIM
STATE OF ARIZONA, COUNTY OF YAVAPAI**


NOTICE IS HEREBY GIVEN that the **WALKER 44**

Placer Mining claim has been located by:

GOT ROCKS, L.L.C.

whose current mailing address is: P.O. BOX 3710

WICKENBURG, AZ 85358-3710



This Placer mining claim consists of approximately **10.12** acres.

The general course of this claim is **North to South** and it is situated in the Rich Hill (Weaver, Octave) Mining District, Yavapai County, Arizona. This claim is **irregular**. This claim is marked by five monuments, constructed of 2" x 2" wood posts extending 4' above the ground, one at each corner, and at the location monument for this claim.

The location monument on which this Location Notice is posted is situated within:

Section 33, Township 9 North, Range 5 West, Gila and Salt River Meridian, Yavapai County, Arizona.

The location monument is set inside the **Southeast** corner of this claim, approximately **4' West** of the **East** line of the claim and **4' North** of the **South** line of the claim

This claim encompasses the following Quarter Section(s), Section(s), Township(s) and Range(s):

NW1/4, G.L.O. LOT 1, Section 33, T9N-R5W, G&SRM, Yavapai County, Arizona, as described by metes and bounds below:


Commencing at the Southwest corner of Section 33, T9N-R5W (Latitude 34°04'15.58388" N, Longitude -112°47'20.39823" W), Thence North 80°43'31" East, 4,039 feet to the Southwest corner of this Claim and the Point of Beginning (Latitude 34°04'22.35640" N, Longitude -112°46'33.08358" W), Thence North 00°32'39" East, 671 feet, Thence South 89°32'13" East, 658 feet, Thence South 00°34'34" West, 668 feet, Thence South 89°47'04" West, 658 feet to the Point of Beginning.

Depicted on the attached claim map.

THE SOUTHWEST CORNER OF THIS CLAIM IS NORTH 80°43'31" EAST, 4,039 FEET FROM THE SOUTHWEST CORNER OF SECTION 33, T9N-R5W, YAVAPAI COUNTY, AZ.

Located, dated and posted on the ground this 3RD day of September, 2018.

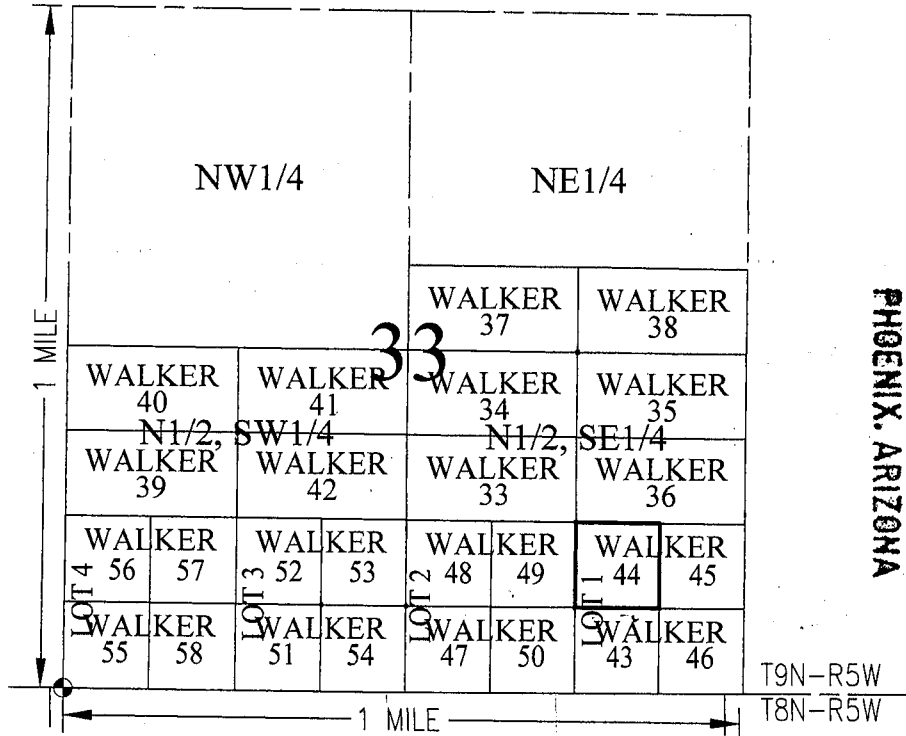
GOT ROCKS, L.L.C.. (Owner)

By: 
Jody A. Stone, RLS (Agent)

AN0452509

"WALKER 44"


PLACER MINING CLAIM
 NW1/4, LOT 1, SECTION 33, T9N-R5W
 GILA AND SALT RIVER MERIDIAN,
 YAVAPAI COUNTY, ARIZONA



PHOENIX, ARIZONA

2010 NOV 16 P 4: 15

RECEIVED
 BLM AZ STATE OFFICE



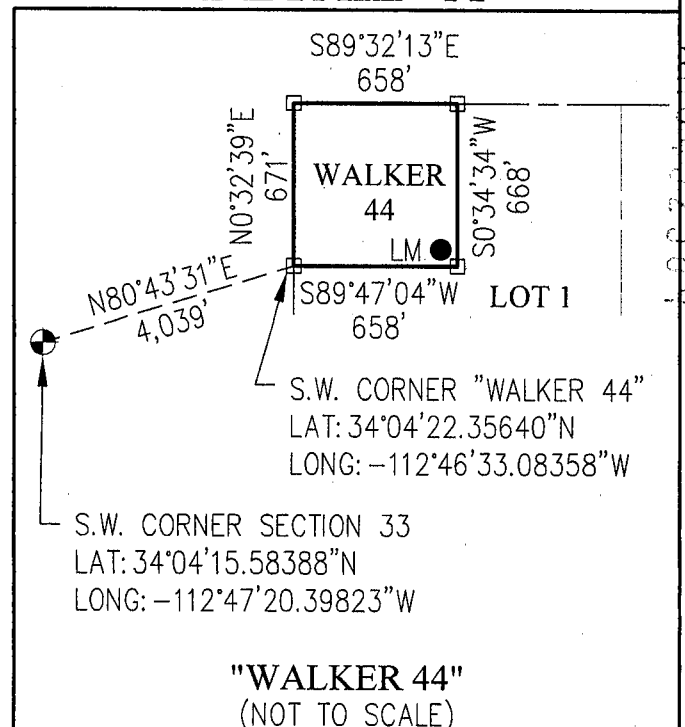
SCALE: 1"=1,500

TOTAL CLAIM ACREAGE = 10.12 ACRES

- SECTION CORNER MONUMENT
- INDICATES CORNER OF PLACER CLAIM. SET 2"X2"X5' WOODEN POST.
- LM INDICATES LOCATION MONUMENT. SET 2"X2"X5' WOODEN POST (INSIDE THE PLACER CLAIM) 4' X 4' FROM A CORNER POST WITH A PLASTIC BOTTLE ATTACHED CONTAINING THE LOCATION NOTICE (TYPICAL). SEE DETAIL "A"

LOCATOR:
 GOT ROCKS, L.L.C.
 P.O. BOX 3710
 WICKENBURG, AZ 85358-3710

DETAIL "A"



ARCH 15 2 50 PM

"WALKER 44"
 (NOT TO SCALE)

Return to:
GOT ROCKS, L.L.C.
P.O. BOX 3710
WICKENBURG, AZ 85358-3710

**LOCATION NOTICE FOR PLACER MINING CLAIM
STATE OF ARIZONA, COUNTY OF YAVAPAI**


NOTICE IS HEREBY GIVEN that the **WALKER 45**

Placer Mining claim has been located by:

GOT ROCKS, L.L.C.

whose current mailing address is: P.O. BOX 3710

WICKENBURG, AZ 85358-3710



This Placer mining claim consists of approximately **10.08** acres.

The general course of this claim is **North to South** and it is situated in the Rich Hill (Weaver, Octave) Mining District, Yavapai County, Arizona. This claim is **irregular**. This claim is marked by five monuments, constructed of 2" x 2" wood posts extending 4' above the ground, one at each corner, and at the location monument for this claim.

The location monument on which this Location Notice is posted is situated within:

Section 33, Township 9 North, Range 5 West, Gila and Salt River Meridian, Yavapai County, Arizona.

The location monument is set inside the **Southwest** corner of this claim, approximately **4' East** of the **West** line of the claim and **4' North** of the **South** line of the claim

This claim encompasses the following Quarter Section(s), Section(s), Township(s) and Range(s):

NE1/4, G.L.O. LOT 1, Section 33, T9N-R5W, G&SRM, Yavapai County, Arizona, as described by metes and bounds below:

Commencing at the Southwest corner of Section 33, T9N-R5W (Latitude 34°04'15.58388" N, Longitude -112°47'20.39823" W), Thence North 82°03'03" East, 4,689 feet to the Southwest corner of this Claim and the Point of Beginning (Latitude 34°04'22.38653" N, Longitude -112°46'25.26298" W), Thence North 00°34'34" East, 668 feet, Thence South 89°32'13" East, 658 feet, Thence South 00°36'27" West, 665 feet, Thence South 89°47'04" West, 658 feet to the Point of Beginning.


Depicted on the attached claim map.

THE SOUTHWEST CORNER OF THIS CLAIM IS NORTH 82°03'03" EAST, 4,689 FEET FROM THE SOUTHWEST CORNER OF SECTION 33, T9N-R5W, YAVAPAI COUNTY, AZ.

Located, dated and posted on the ground this 3RD day of September, 2018.

GOT ROCKS, L.L.C.. (Owner)

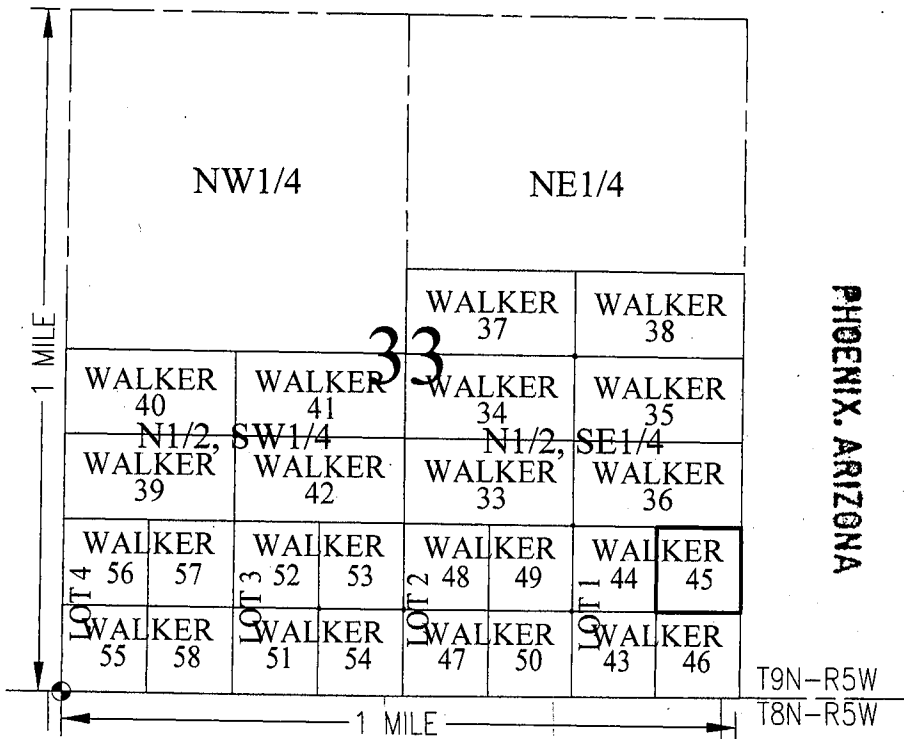
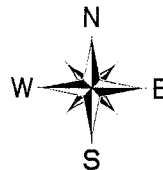
By:


Jody A. Stone, RLS (Agent)

AMC452510

"WALKER 45"

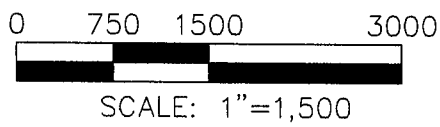
PLACER MINING CLAIM
 NE1/4, LOT 1, SECTION 33, T9N-R5W
 GILA AND SALT RIVER MERIDIAN,
 YAVAPAI COUNTY, ARIZONA



PHOENIX, ARIZONA

2010 NOV 16 P 4: 15

RECEIVED
 BLM AZ STATE OFFICE

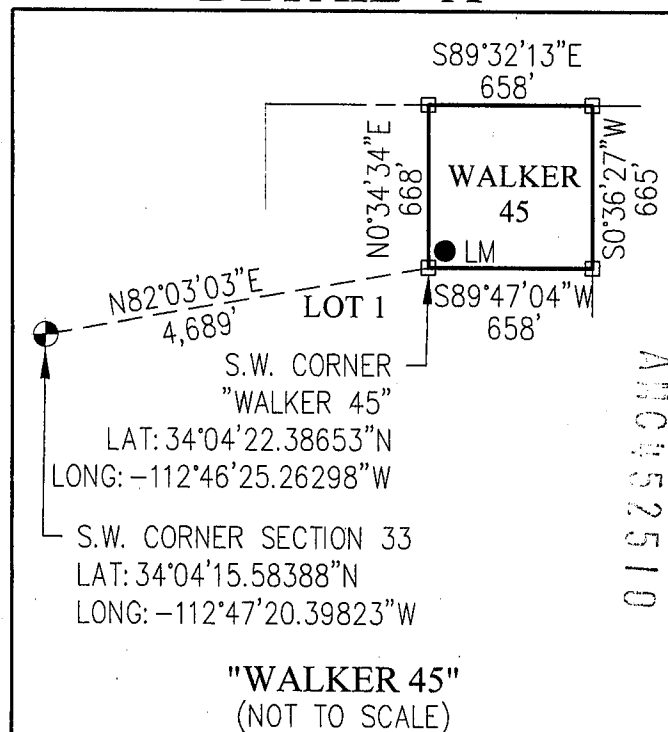


TOTAL CLAIM ACREAGE = 10.08 ACRES

- SECTION CORNER MONUMENT
- INDICATES CORNER OF PLACER CLAIM. SET 2"X2"X5' WOODEN POST.
- LM INDICATES LOCATION MONUMENT. SET 2"X2"X5' WOODEN POST (INSIDE THE PLACER CLAIM) 4' X 4' FROM A CORNER POST WITH A PLASTIC BOTTLE ATTACHED CONTAINING THE LOCATION NOTICE (TYPICAL). SEE DETAIL "A"

LOCATOR:
 GOT ROCKS, L.L.C.
 P.O. BOX 3710
 WICKENBURG, AZ 85358-3710

DETAIL "A"



Return to:
GOT ROCKS, L.L.C.
P.O. BOX 3710
WICKENBURG, AZ 85358-3710

**LOCATION NOTICE FOR PLACER MINING CLAIM
STATE OF ARIZONA, COUNTY OF YAVAPAI**


NOTICE IS HEREBY GIVEN that the **WALKER 46**

Placer Mining claim has been located by:

GOT ROCKS, L.L.C.

whose current mailing address is: P.O. BOX 3710

WICKENBURG, AZ 85358-3710



This Placer mining claim consists of approximately **10.07** acres.

The general course of this claim is **North to South** and it is situated in the Rich Hill (Weaver, Octave) Mining District, Yavapai County, Arizona. This claim is **irregular**. This claim is marked by five monuments, constructed of 2" x 2" wood posts extending 4' above the ground, one at each corner, and at the location monument for this claim.

The location monument on which this Location Notice is posted is situated within:

Section 33, Township 9 North, Range 5 West, Gila and Salt River Meridian, Yavapai County, Arizona.

The location monument is set inside the **Northwest** corner of this claim, approximately **4' East** of the **West** line of the claim and **4' South** of the **North** line of the claim

This claim encompasses the following Quarter Section(s), Section(s), Township(s) and Range(s):

SE1/4, G.L.O. LOT 1, Section 33, T9N-R5W, G&SRM, Yavapai County, Arizona, as described by metes and bounds below:

Commencing at the Southwest corner of Section 33, T9N-R5W (Latitude 34°04'15.58388" N, Longitude -112°47'20.39823" W), Thence South 89°45'17" East, 4,638 feet to the Southwest corner of this Claim and the Point of Beginning (Latitude 34°04'15.77536" N, Longitude -112°46'25.27624" W), Thence North 00°34'33" East, 668 feet, Thence South 89°47'04" East, 658 feet, Thence South 00°36'28" West, 665 feet, Thence South 89°58'03" West, 658 feet to the Point of Beginning.

Depicted on the attached claim map.

THE SOUTHWEST CORNER OF THIS CLAIM IS SOUTH 89°45'17" EAST, 4,638 FEET FROM THE SOUTHWEST CORNER OF SECTION 33, T9N-R5W, YAVAPAI COUNTY, AZ.

Located, dated and posted on the ground this 3RD day of September, 2018.

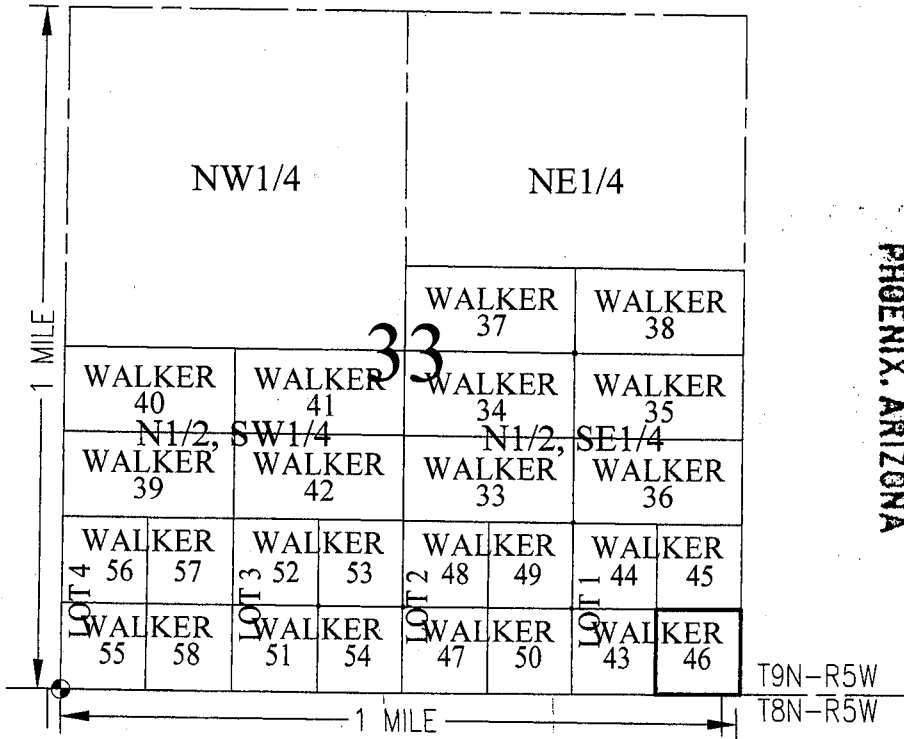
GOT ROCKS, L.L.C.. (Owner)

By: 
Jody A. Stone, RLS (Agent)

ANCHER 2511

"WALKER 46"


PLACER MINING CLAIM
SE1/4, LOT 1, SECTION 33, T9N-R5W
GILA AND SALT RIVER MERIDIAN,
YAVAPAI COUNTY, ARIZONA



PHOENIX, ARIZONA

2010 NOV 16 P 4:15

RECEIVED
BLM AZ STATE OFFICE



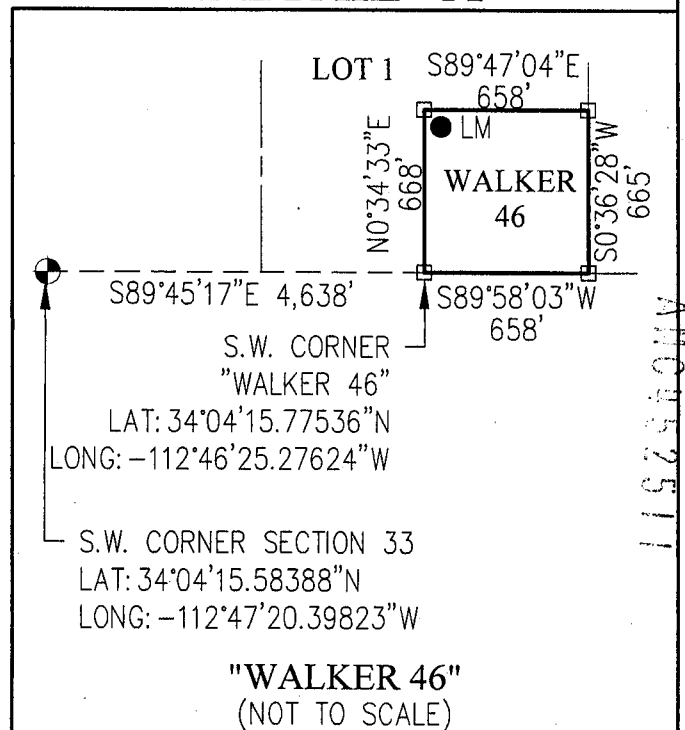
SCALE: 1"=1,500

TOTAL CLAIM ACREAGE = 10.07 ACRES

- SECTION CORNER MONUMENT
- INDICATES CORNER OF PLACER CLAIM. SET 2"X2"X5' WOODEN POST.
- LM INDICATES LOCATION MONUMENT. SET 2"X2"X5' WOODEN POST (INSIDE THE PLACER CLAIM) 4' X 4' FROM A CORNER POST WITH A PLASTIC BOTTLE ATTACHED CONTAINING THE LOCATION NOTICE (TYPICAL). SEE DETAIL "A"

LOCATOR:
GOT ROCKS, L.L.C.
P.O. BOX 3710
WICKENBURG, AZ 85358-3710

DETAIL "A"



"WALKER 46"
(NOT TO SCALE)

Return to:
GOT ROCKS, L.L.C.
P.O. BOX 3710
WICKENBURG, AZ 85358-3710

**LOCATION NOTICE FOR PLACER MINING CLAIM
STATE OF ARIZONA, COUNTY OF YAVAPAI**


NOTICE IS HEREBY GIVEN that the **WALKER 47**

Placer Mining claim has been located by:

GOT ROCKS, L.L.C.

whose current mailing address is: P.O. BOX 3710

WICKENBURG, AZ 85358-3710



This Placer mining claim consists of approximately **10.20** acres.

The general course of this claim is **North to South** and it is situated in the Rich Hill (Weaver, Octave) Mining District, Yavapai County, Arizona. This claim is **irregular**. This claim is marked by five monuments, constructed of 2" x 2" wood posts extending 4' above the ground, one at each corner, and at the location monument for this claim.

The location monument on which this Location Notice is posted is situated within:

Section 33, Township 9 North, Range 5 West, Gila and Salt River Meridian, Yavapai County, Arizona.

The location monument is set inside the **Northwest** corner of this claim, approximately **4' East** of the **West** line of the claim and **4' South** of the **North** line of the claim

This claim encompasses the following Quarter Section(s), Section(s), Township(s) and Range(s):

SW1/4, G.L.O. LOT 2, Section 33, T9N-R5W, G&SRM, Yavapai County, Arizona, as described by metes and bounds below:

Commencing at the Southwest corner of Section 33, T9N-R5W (Latitude 34°04'15.58388" N, Longitude -112°47'20.39823" W), Thence South 89°32'57" East, 2,665 feet to the Southwest corner of this Claim and the Point of Beginning (Latitude 34°04'15.60018" N, Longitude -112°46'48.72460" W), Thence North 00°28'56" East, 677 feet, Thence South 89°47'05" East, 658 feet, Thence South 00°30'47" West, 674 feet, Thence South 89°58'03" West, 658 feet to the Point of Beginning.

Depicted on the attached claim map.

THE SOUTHWEST CORNER OF THIS CLAIM IS SOUTH 89°32'57" EAST, 2,665 FEET FROM THE SOUTHWEST CORNER OF SECTION 33, T9N-R5W, YAVAPAI COUNTY, AZ.

Located, dated and posted on the ground this 3RD day of September, 2018.

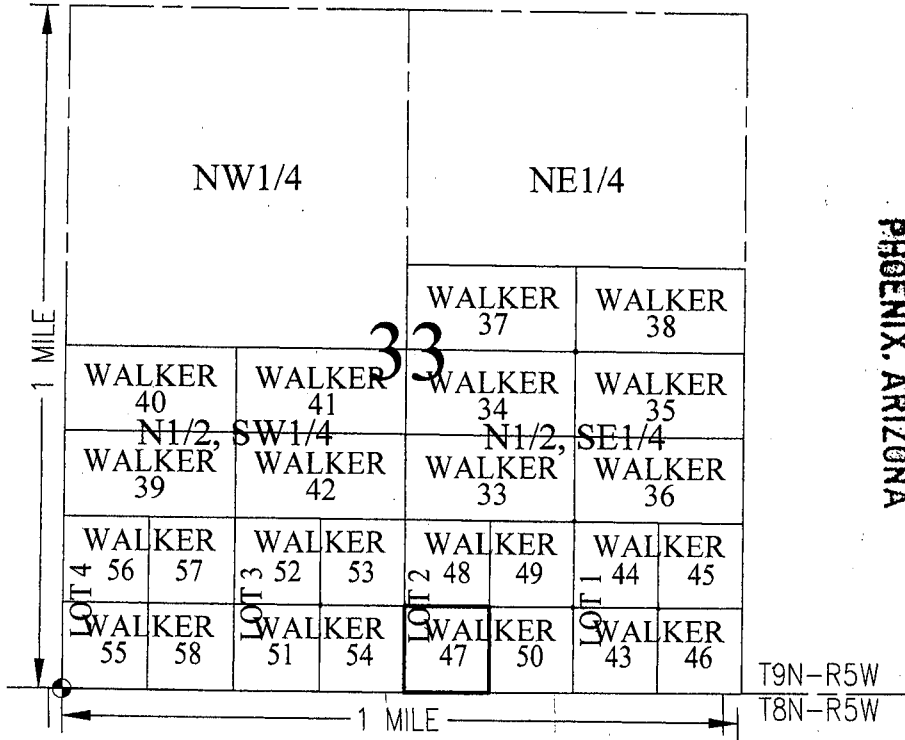
GOT ROCKS, L.L.C.. (Owner)

By: 
Jody A. Stone, RLS (Agent)

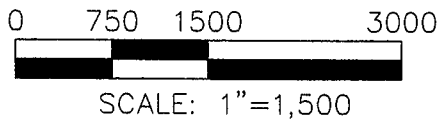
AN0452512

"WALKER 47"

PLACER MINING CLAIM
 SW1/4, LOT 2, SECTION 33, T9N-R5W
 GILA AND SALT RIVER MERIDIAN,
 YAVAPAI COUNTY, ARIZONA



RECEIVED
 BLM AZ STATE OFFICE
 2010 NOV 16 P 4:15
 PHOENIX, ARIZONA

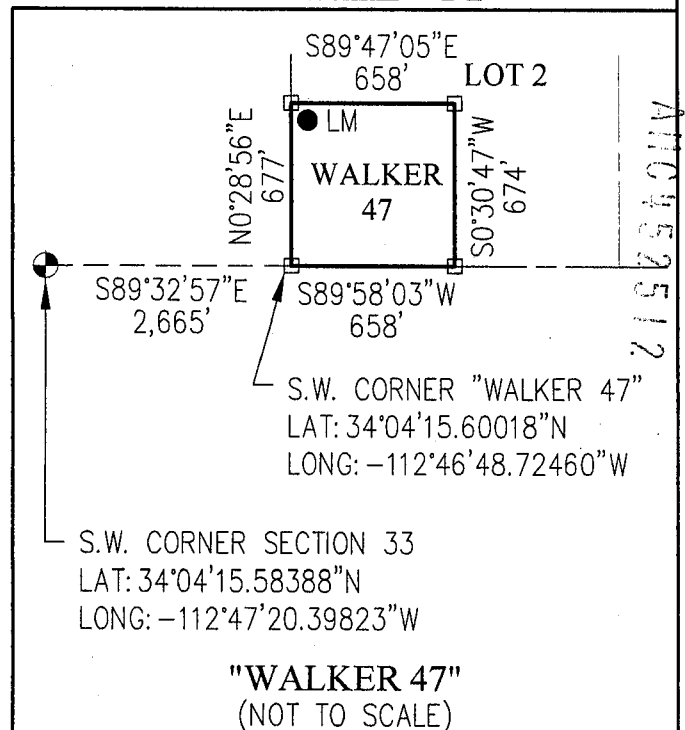


TOTAL CLAIM ACREAGE = 10.20 ACRES

- SECTION CORNER MONUMENT
- INDICATES CORNER OF PLACER CLAIM. SET 2"X2"X5' WOODEN POST.
- LM INDICATES LOCATION MONUMENT. SET 2"X2"X5' WOODEN POST (INSIDE THE PLACER CLAIM) 4' X 4' FROM A CORNER POST WITH A PLASTIC BOTTLE ATTACHED CONTAINING THE LOCATION NOTICE (TYPICAL). SEE DETAIL "A"

LOCATOR:
 GOT ROCKS, L.L.C.
 P.O. BOX 3710
 WICKENBURG, AZ 85358-3710

DETAIL "A"



Return to:
GOT ROCKS, L.L.C.
P.O. BOX 3710
WICKENBURG, AZ 85358-3710

**LOCATION NOTICE FOR PLACER MINING CLAIM
STATE OF ARIZONA, COUNTY OF YAVAPAI**


NOTICE IS HEREBY GIVEN that the **WALKER 48**

Placer Mining claim has been located by:

GOT ROCKS, L.L.C.

whose current mailing address is: P.O. BOX 3710

WICKENBURG, AZ 85358-3710



This Placer mining claim consists of approximately **10.21** acres.

The general course of this claim is **North to South** and it is situated in the Rich Hill (Weaver, Octave) Mining District, Yavapai County, Arizona. This claim is **irregular**. This claim is marked by five monuments, constructed of 2" x 2" wood posts extending 4' above the ground, one at each corner, and at the location monument for this claim.

The location monument on which this Location Notice is posted is situated within:

Section 33, Township 9 North, Range 5 West, Gila and Salt River Meridian, Yavapai County, Arizona.

The location monument is set inside the **Southwest** corner of this claim, approximately **4' East** of the **West** line of the claim and **4' North** of the **South** line of the claim

This claim encompasses the following Quarter Section(s), Section(s), Township(s) and Range(s):

NW1/4, G.L.O. LOT 2, Section 33, T9N-R5W, G&SRM, Yavapai County, Arizona, as described by metes and bounds below:

Commencing at the Southwest corner of Section 33, T9N-R5W (Latitude 34°04'15.58388" N, Longitude -112°47'20.39823" W), Thence North 76°11'59" East, 2,750 feet to the Southwest corner of this Claim and the Point of Beginning (Latitude 34°04'22.29570" N, Longitude -112°46'48.72482" W), Thence North 00°28'55" East, 677 feet, Thence South 89°32'13" East, 658 feet, Thence South 00°30'48" West, 674 feet, Thence South 89°47'05" West, 658 feet to the Point of Beginning.

Depicted on the attached claim map.

THE SOUTHWEST CORNER OF THIS CLAIM IS NORTH 76°11'59" EAST, 2,750 FEET FROM THE SOUTHWEST CORNER OF SECTION 33, T9N-R5W, YAVAPAI COUNTY, AZ.

Located, dated and posted on the ground this 3RD day of September, 2018.

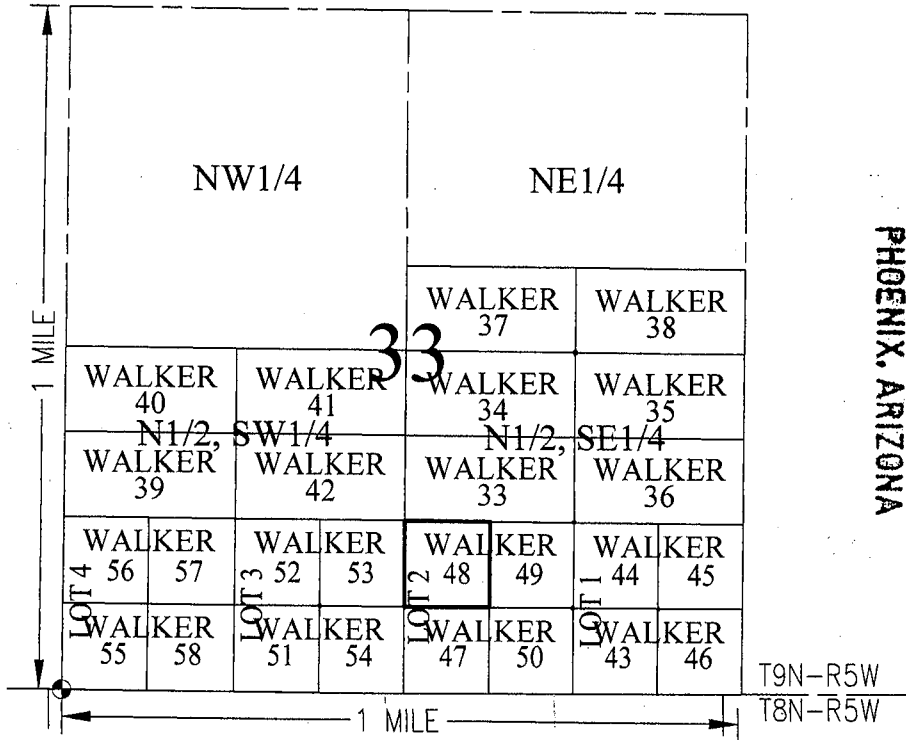
GOT ROCKS, L.L.C.. (Owner)

By: 
Jody A. Stone, RLS (Agent)

AN0452513

"WALKER 48"


PLACER MINING CLAIM
 NW1/4, LOT 2, SECTION 33, T9N-R5W
 GILA AND SALT RIVER MERIDIAN,
 YAVAPAI COUNTY, ARIZONA



PHOENIX, ARIZONA

2018 NOV 16 P 4: 15

RECEIVED
 BLM AZ STATE OFFICE



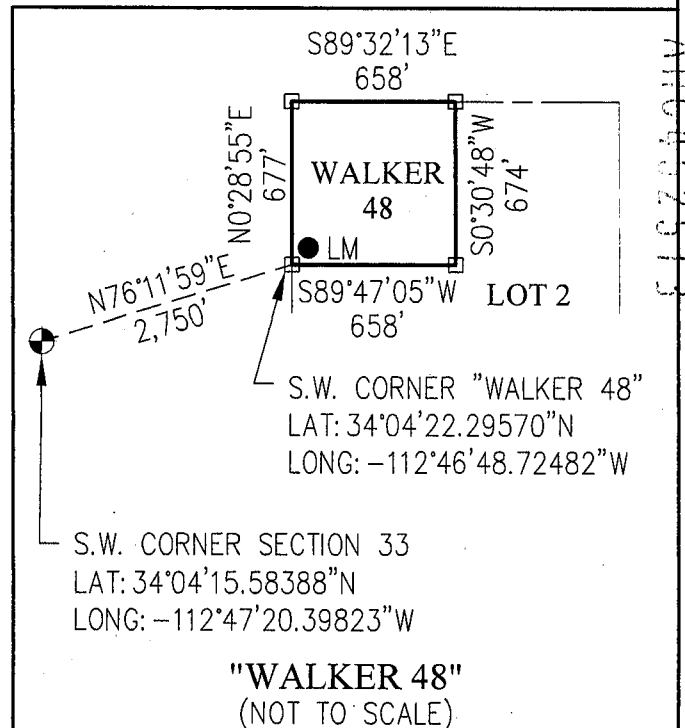
SCALE: 1"=1,500

TOTAL CLAIM ACREAGE = 10.21 ACRES

- SECTION CORNER MONUMENT
- INDICATES CORNER OF PLACER CLAIM. SET 2"X2"X5' WOODEN POST.
- LM INDICATES LOCATION MONUMENT. SET 2"X2"X5' WOODEN POST (INSIDE THE PLACER CLAIM) 4' X 4' FROM A CORNER POST WITH A PLASTIC BOTTLE ATTACHED CONTAINING THE LOCATION NOTICE (TYPICAL). SEE DETAIL "A"

LOCATOR:
 GOT ROCKS, L.L.C.
 P.O. BOX 3710
 WICKENBURG, AZ 85358-3710

DETAIL "A"



AHC452513

Return to:
GOT ROCKS, L.L.C.
P.O. BOX 3710
WICKENBURG, AZ 85358-3710

**LOCATION NOTICE FOR PLACER MINING CLAIM
STATE OF ARIZONA, COUNTY OF YAVAPAI**


NOTICE IS HEREBY GIVEN that the **WALKER 49**

Placer Mining claim has been located by:

GOT ROCKS, L.L.C.

whose current mailing address is: P.O. BOX 3710

WICKENBURG, AZ 85358-3710



This Placer mining claim consists of approximately **10.16** acres.

The general course of this claim is **North to South** and it is situated in the Rich Hill (Weaver, Octave) Mining District, Yavapai County, Arizona. This claim is **irregular**. This claim is marked by five monuments, constructed of 2" x 2" wood posts extending 4' above the ground, one at each corner, and at the location monument for this claim.

The location monument on which this Location Notice is posted is situated within:

Section 33, Township 9 North, Range 5 West, Gila and Salt River Meridian, Yavapai County, Arizona.

The location monument is set inside the **Southeast** corner of this claim, approximately **4' West** of the **East** line of the claim and **4' North** of the **South** line of the claim

This claim encompasses the following Quarter Section(s), Section(s), Township(s) and Range(s):

NE1/4, G.L.O. LOT 2, Section 33, T9N-R5W, G&SRM, Yavapai County, Arizona, as described by metes and bounds below:

Commencing at the Southwest corner of Section 33, T9N-R5W (Latitude 34°04'15.58388" N, Longitude -112°47'20.39823" W), Thence North 78°53'33" East, 3,392 feet to the Southwest corner of this Claim and the Point of Beginning (Latitude 34°04'22.32614" N, Longitude -112°46'40.90422" W), Thence North 00°30'48" East, 674 feet, Thence South 89°32'13" East, 658 feet, Thence South 00°32'39" West, 671 feet, Thence South 89°47'04" West, 658 feet to the Point of Beginning.

Depicted on the attached claim map.

THE SOUTHWEST CORNER OF THIS CLAIM IS NORTH 78°53'33" EAST, 3,392 FEET FROM THE SOUTHWEST CORNER OF SECTION 33, T9N-R5W, YAVAPAI COUNTY, AZ.

Located, dated and posted on the ground this 3RD day of September, 2018.

GOT ROCKS, L.L.C.. (Owner)

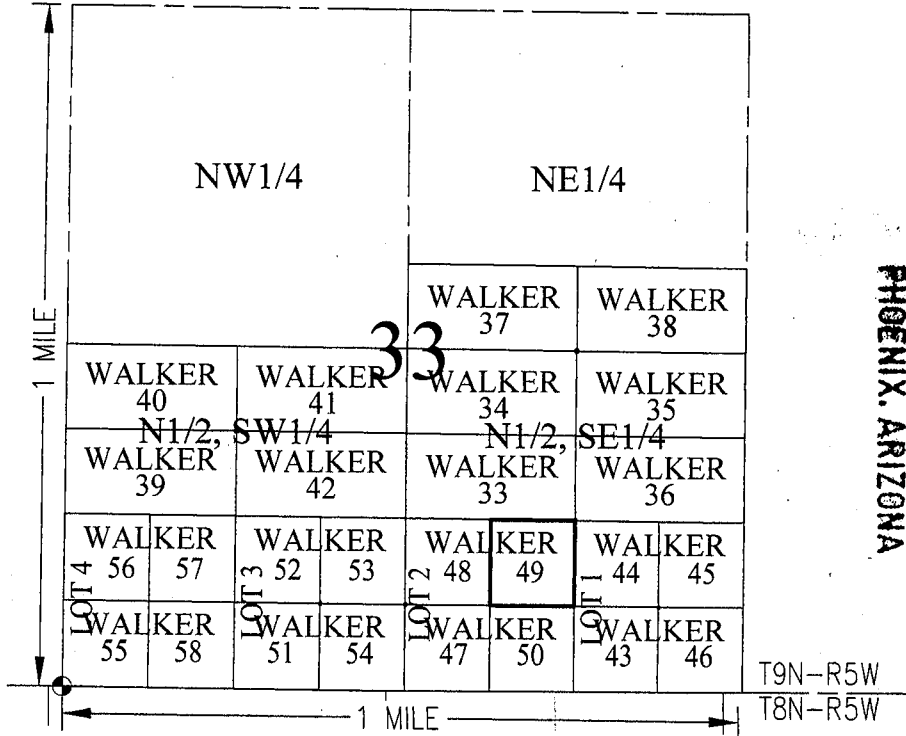
By:


Jody A. Stone, RLS (Agent)


AMC452514

"WALKER 49"

PLACER MINING CLAIM
 NE1/4, LOT 2, SECTION 33, T9N-R5W
 GILA AND SALT RIVER MERIDIAN,
 YAVAPAI COUNTY, ARIZONA



RECEIVED
 BLM AZ STATE OFFICE
 210 NOV 16 P 4: 15
 PHOENIX, ARIZONA



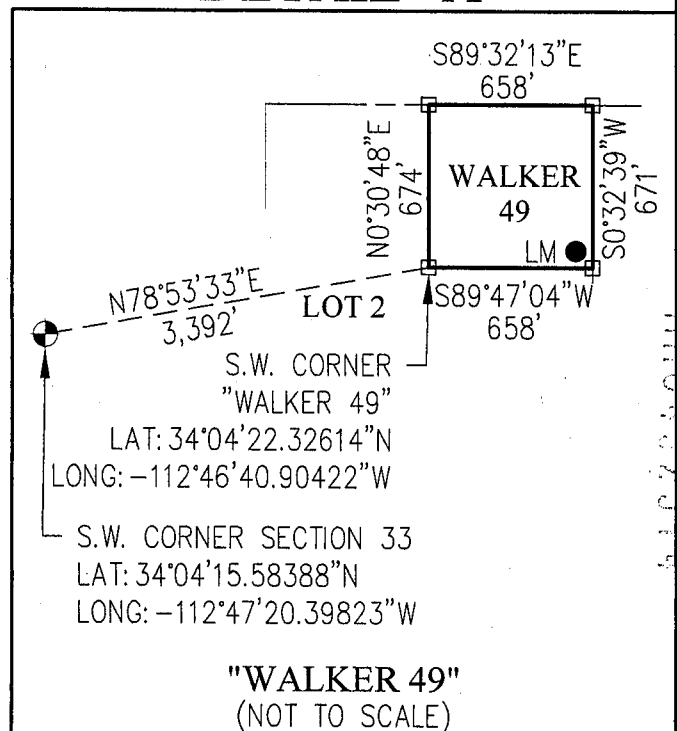
SCALE: 1"=1,500

TOTAL CLAIM ACREAGE = 10.16 ACRES

- SECTION CORNER MONUMENT
- INDICATES CORNER OF PLACER CLAIM. SET 2"X2"X5' WOODEN POST.
- LM INDICATES LOCATION MONUMENT. SET 2"X2"X5' WOODEN POST (INSIDE THE PLACER CLAIM) 4' X 4' FROM A CORNER POST WITH A PLASTIC BOTTLE ATTACHED CONTAINING THE LOCATION NOTICE (TYPICAL). SEE DETAIL "A"

LOCATOR:
 GOT ROCKS, L.L.C.
 P.O. BOX 3710
 WICKENBURG, AZ 85358-3710

DETAIL "A"




A110452514

Return to:
GOT ROCKS, L.L.C.
P.O. BOX 3710
WICKENBURG, AZ 85358-3710

**LOCATION NOTICE FOR PLACER MINING CLAIM
STATE OF ARIZONA, COUNTY OF YAVAPAI**

NOTICE IS HEREBY GIVEN that the **WALKER 50**
Placer Mining claim has been located by:
GOT ROCKS, L.L.C.
whose current mailing address is: P.O. BOX 3710
WICKENBURG, AZ 85358-3710



This Placer mining claim consists of approximately **10.16** acres.

The general course of this claim is **North to South** and it is situated in the Rich Hill (Weaver, Octave) Mining District, Yavapai County, Arizona. This claim is **irregular**. This claim is marked by five monuments, constructed of 2" x 2" wood posts extending 4' above the ground, one at each corner, and at the location monument for this claim.

The location monument on which this Location Notice is posted is situated within:
Section 33, Township 9 North, Range 5 West, Gila and Salt River Meridian, Yavapai County, Arizona.

The location monument is set inside the **Northeast** corner of this claim, approximately **4' West** of the **East** line of the claim and **4' South** of the **North** line of the claim

This claim encompasses the following Quarter Section(s), Section(s), Township(s) and Range(s):
SE1/4, G.L.O. LOT 2, Section 33, T9N-R5W, G&SRM, Yavapai County, Arizona, as described by metes and bounds below:

Commencing at the Southwest corner of Section 33, T9N-R5W (Latitude 34°04'15.58388" N, Longitude -112°47'20.39823" W), Thence South 89°38'41" East, 3,322 feet to the Southwest corner of this Claim and the Point of Beginning (Latitude 34°04'15.65872" N, Longitude -112°46'40.90848" W), Thence North 00°30'47" East, 674 feet, Thence South 89°47'04" East, 658 feet, Thence South 00°32'10" West, 671 feet, Thence South 89°58'03" West, 658 feet to the Point of Beginning.

Depicted on the attached claim map.

THE SOUTHWEST CORNER OF THIS CLAIM IS SOUTH 89°38'41" EAST, 3,322 FEET FROM THE SOUTHWEST CORNER OF SECTION 33, T9N-R5W, YAVAPAI COUNTY, AZ.

Located, dated and posted on the ground this 3RD day of September, 2018.

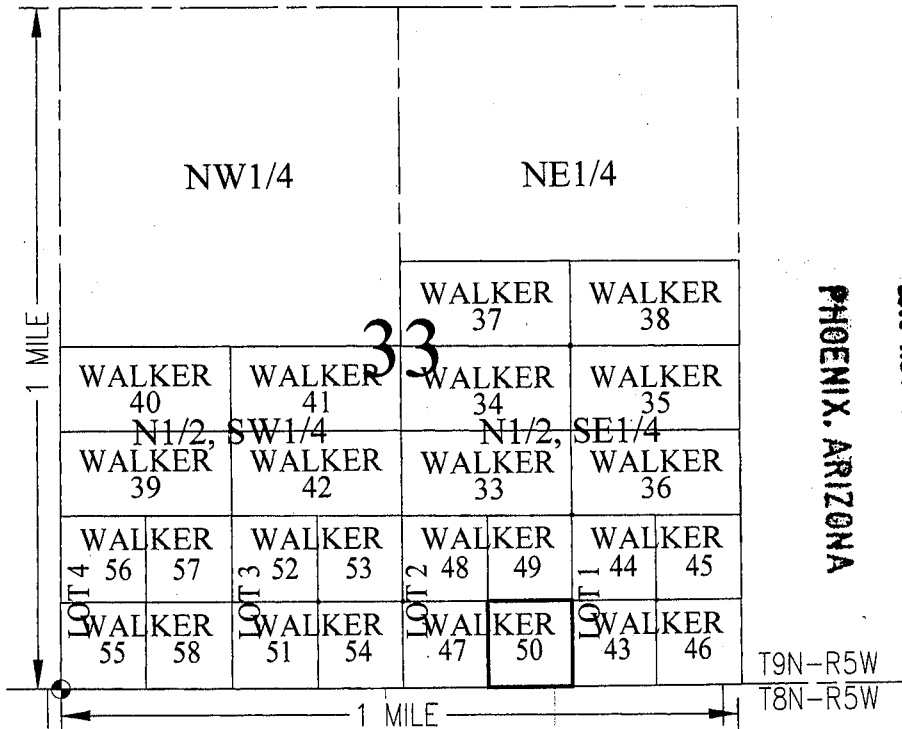
GOT ROCKS, L.L.C.. (Owner)

By: 
Jody A. Stone, RLS (Agent)

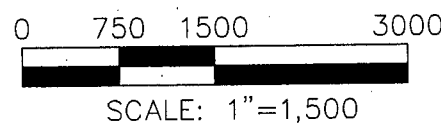
1101152515

"WALKER 50"

PLACER MINING CLAIM
 SE1/4, LOT 2, SECTION 33, T9N-R5W
 GILA AND SALT RIVER MERIDIAN,
 YAVAPAI COUNTY, ARIZONA



RECEIVED
 BLM AZ STATE OFFICE
 2010 NOV 16 P 4: 16
 PHOENIX, ARIZONA

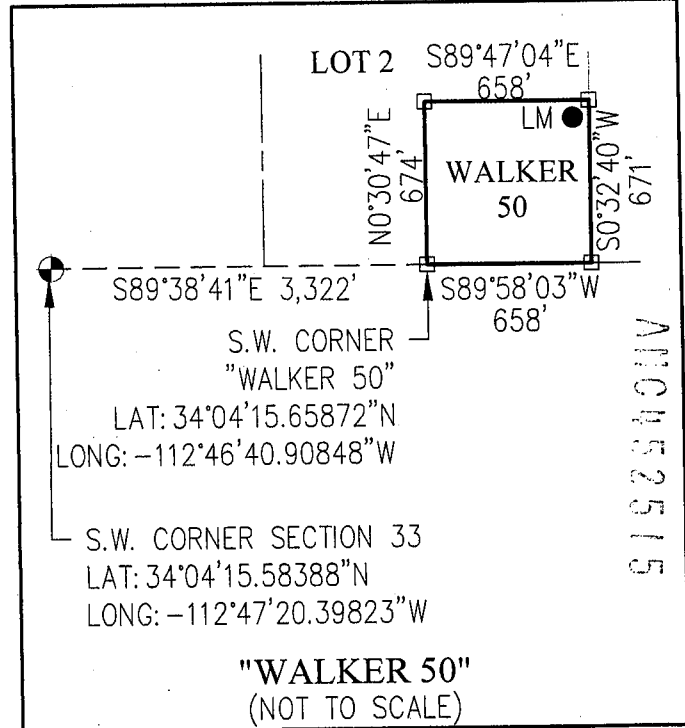


TOTAL CLAIM ACREAGE = 10.16 ACRES

- SECTION CORNER MONUMENT
- INDICATES CORNER OF PLACER CLAIM. SET 2"X2"X5' WOODEN POST.
- LM INDICATES LOCATION MONUMENT. SET 2"X2"X5' WOODEN POST (INSIDE THE PLACER CLAIM) 4' X 4' FROM A CORNER POST WITH A PLASTIC BOTTLE ATTACHED CONTAINING THE LOCATION NOTICE (TYPICAL). SEE DETAIL "A"

LOCATOR:
 GOT ROCKS, L.L.C.
 P.O. BOX 3710
 WICKENBURG, AZ 85358-3710

DETAIL "A"



"WALKER 50"
 (NOT TO SCALE)

Return to:
GOT ROCKS, L.L.C.
P.O. BOX 3710
WICKENBURG, AZ 85358-3710

**LOCATION NOTICE FOR PLACER MINING CLAIM
STATE OF ARIZONA, COUNTY OF YAVAPAI**


NOTICE IS HEREBY GIVEN that the **WALKER 51**

Placer Mining claim has been located by:

GOT ROCKS, L.L.C.

whose current mailing address is: P.O. BOX 3710

WICKENBURG, AZ 85358-3710



This Placer mining claim consists of approximately **10.35** acres.

The general course of this claim is **North to South** and it is situated in the Rich Hill (Weaver, Octave) Mining District, Yavapai County, Arizona. This claim is **irregular**. This claim is marked by five monuments, constructed of 2" x 2" wood posts extending 4' above the ground, one at each corner, and at the location monument for this claim.

The location monument on which this Location Notice is posted is situated within:

Section 33, Township 9 North, Range 5 West, Gila and Salt River Meridian, Yavapai County, Arizona.

The location monument is set inside the **Northeast** corner of this claim, approximately **4' West** of the **East** line of the claim and **4' South** of the **North** line of the claim

This claim encompasses the following Quarter Section(s), Section(s), Township(s) and Range(s):

SW1/4, G.L.O. LOT 3, Section 33, T9N-R5W, G&SRM, Yavapai County, Arizona, as described by metes and bounds below:

Commencing at the Southwest corner of Section 33, T9N-R5W (Latitude 34°04'15.58388" N, Longitude -112°47'20.39823" W), Thence South 89°32'57" East, 1,332 feet to the Southwest corner of this Claim and the Point of Beginning (Latitude 34°04'15.59231" N, Longitude -112°47'04.56142" W), Thence North 00°37'15" East, 677 feet, Thence South 89°32'34" East, 655 feet, Thence South 00°33'05" West, 677 feet, Thence South 89°32'57" West, 656 feet to the Point of Beginning.

Depicted on the attached claim map.

THE SOUTHWEST CORNER OF THIS CLAIM IS SOUTH 89°32'57" EAST, 1,332 FEET FROM THE SOUTHWEST CORNER OF SECTION 33, T9N-R5W, YAVAPAI COUNTY, AZ.

Located, dated and posted on the ground this 3RD day of September, 2018.

GOT ROCKS, L.L.C.. (Owner)

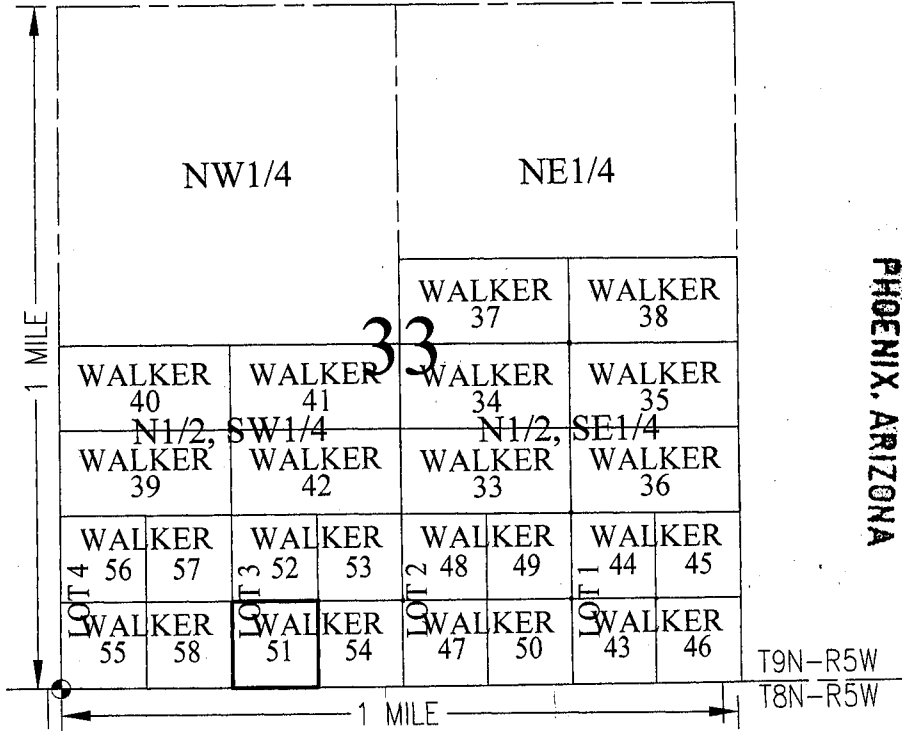
By:


Jody A. Stone, RLS (Agent)

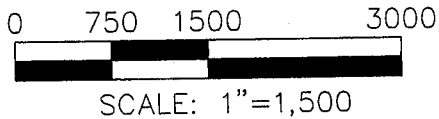
110452516

"WALKER 51"

PLACER MINING CLAIM
 SW1/4, LOT 3, SECTION 33, T9N-R5W
 GILA AND SALT RIVER MERIDIAN,
 YAVAPAI COUNTY, ARIZONA



RECEIVED
 BLM AZ STATE OFFICE
 2010 NOV 16 P 4:16
 PHOENIX, ARIZONA

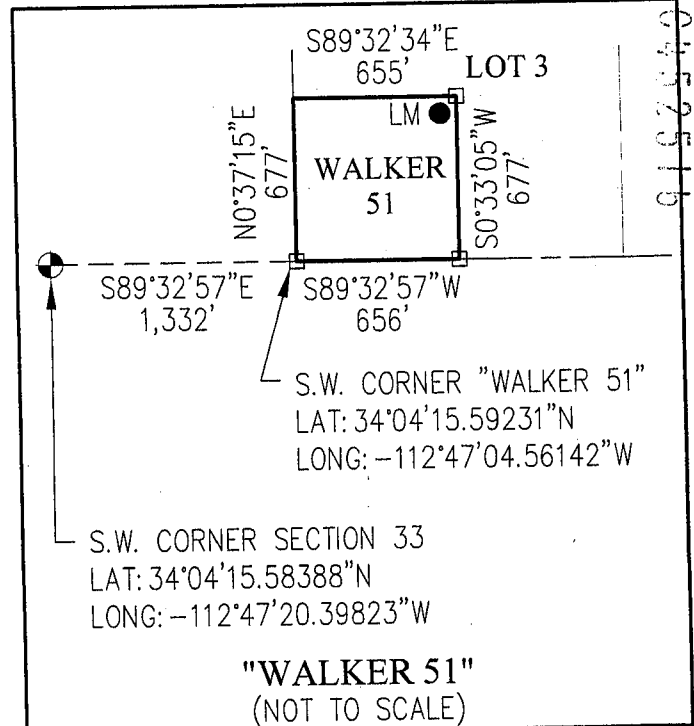


TOTAL CLAIM ACREAGE = 10.35 ACRES

- ⊕ SECTION CORNER MONUMENT
- INDICATES CORNER OF PLACER CLAIM. SET 2"X2"X5' WOODEN POST.
- LM INDICATES LOCATION MONUMENT. SET 2"X2"X5' WOODEN POST (INSIDE THE PLACER CLAIM) 4' X 4' FROM A CORNER POST WITH A PLASTIC BOTTLE ATTACHED CONTAINING THE LOCATION NOTICE (TYPICAL). SEE DETAIL "A"

LOCATOR:
 GOT ROCKS, L.L.C.
 P.O. BOX 3710
 WICKENBURG, AZ 85358-3710

DETAIL "A"




"WALKER 51"
 (NOT TO SCALE)

A100452510

Return to:
GOT ROCKS, L.L.C.
P.O. BOX 3710
WICKENBURG, AZ 85358-3710

**LOCATION NOTICE FOR PLACER MINING CLAIM
STATE OF ARIZONA, COUNTY OF YAVAPAI**

NOTICE IS HEREBY GIVEN that the **WALKER 52**
Placer Mining claim has been located by:
GOT ROCKS, L.L.C.
whose current mailing address is: P.O. BOX 3710
WICKENBURG, AZ 85358-3710



This Placer mining claim consists of approximately **10.21** acres.

The general course of this claim is **North to South** and it is situated in the Rich Hill (Weaver, Octave) Mining District, Yavapai County, Arizona. This claim is **irregular**. This claim is marked by five monuments, constructed of 2" x 2" wood posts extending 4' above the ground, one at each corner, and at the location monument for this claim.

The location monument on which this Location Notice is posted is situated within:

Section 33, Township 9 North, Range 5 West, Gila and Salt River Meridian, Yavapai County, Arizona.

The location monument is set inside the **Southeast** corner of this claim, approximately **4' West** of the **East** line of the claim and **4' North** of the **South** line of the claim

This claim encompasses the following Quarter Section(s), Section(s), Township(s) and Range(s):

NW1/4, G.L.O. LOT 3, Section 33, T9N-R5W, G&SRM, Yavapai County, Arizona, as described by metes and bounds below:


Commencing at the Southwest corner of Section 33, T9N-R5W (Latitude 34°04'15.58388" N, Longitude -112°47'20.39823" W), Thence North 63°32'53" East, 1,496 feet to the Southwest corner of this Claim and the Point of Beginning (Latitude 34°04'22.28933" N, Longitude -112°47'04.54252" W), Thence North 00°37'15" East, 677 feet, Thence South 89°32'10" East, 655 feet, Thence South 00°33'06" West, 678 feet, Thence South 89°32'34" West, 665 feet to the Point of Beginning.

Depicted on the attached claim map.

THE SOUTHWEST CORNER OF THIS CLAIM IS NORTH 63°32'53" EAST, 1,496 FEET FROM THE SOUTHWEST CORNER OF SECTION 33, T9N-R5W, YAVAPAI COUNTY, AZ.

Located, dated and posted on the ground this 3RD day of September, 2018.

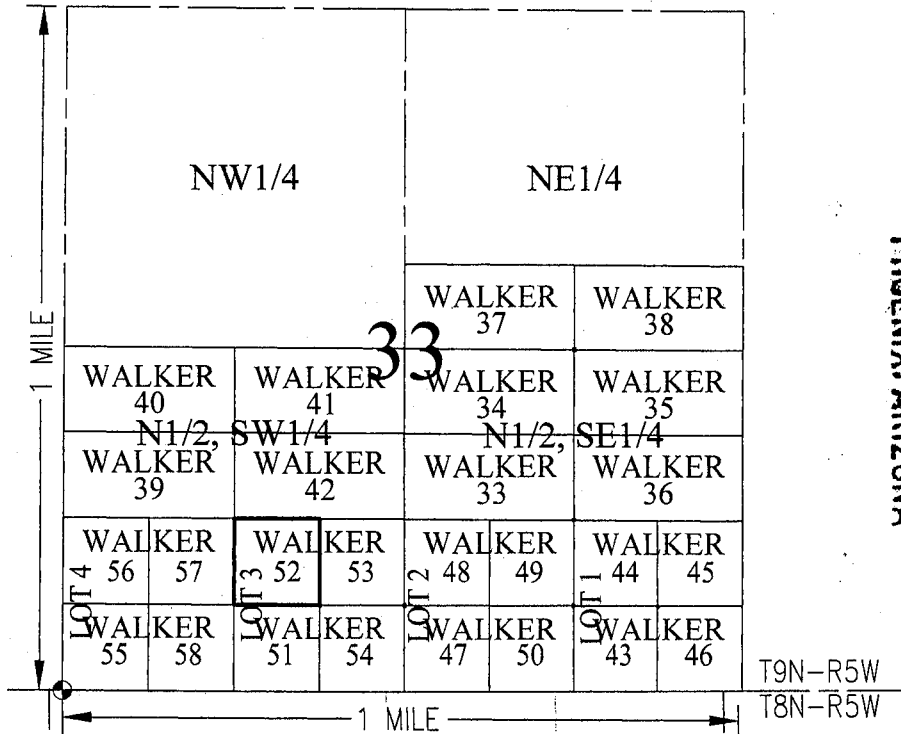
GOT ROCKS, L.L.C.. (Owner)

By: 
Jody A. Stone, RLS (Agent)

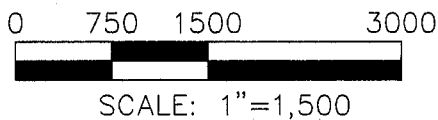
AN0452517

"WALKER 52"

PLACER MINING CLAIM
 NW1/4, LOT 3, SECTION 33, T9N-R5W
 GILA AND SALT RIVER MERIDIAN,
 YAVAPAI COUNTY, ARIZONA



RECEIVED
 BLM AZ STATE OFFICE
 2010 NOV 16 P 4: 16
 PHOENIX, ARIZONA

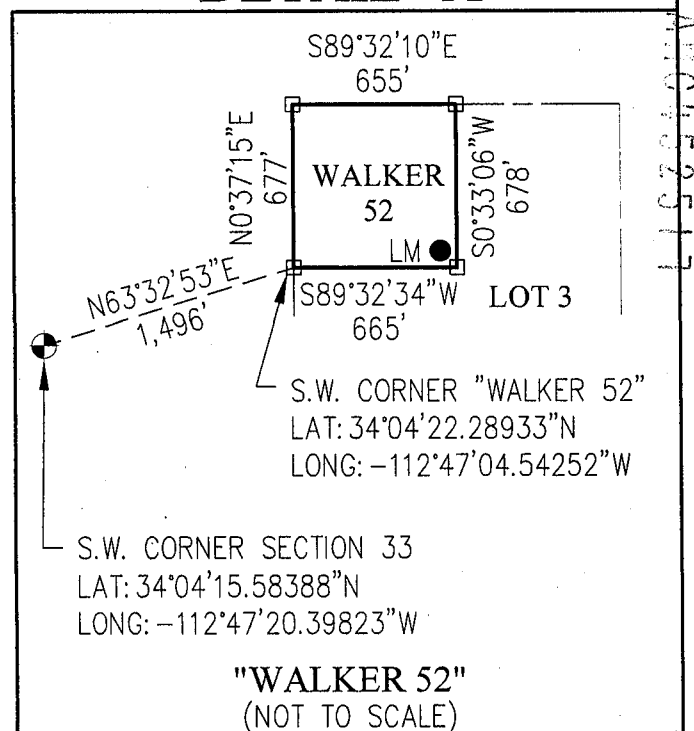


TOTAL CLAIM ACREAGE = 10.21 ACRES

- SECTION CORNER MONUMENT
- INDICATES CORNER OF PLACER CLAIM. SET 2"X2"X5' WOODEN POST.
- LM INDICATES LOCATION MONUMENT. SET 2"X2"X5' WOODEN POST (INSIDE THE PLACER CLAIM) 4' X 4' FROM A CORNER POST WITH A PLASTIC BOTTLE ATTACHED CONTAINING THE LOCATION NOTICE (TYPICAL). SEE DETAIL "A"

LOCATOR:
 GOT ROCKS, L.L.C.
 P.O. BOX 3710
 WICKENBURG, AZ 85358-3710

DETAIL "A"



Return to:
GOT ROCKS, L.L.C.
P.O. BOX 3710
WICKENBURG, AZ 85358-3710

**LOCATION NOTICE FOR PLACER MINING CLAIM
STATE OF ARIZONA, COUNTY OF YAVAPAI**


NOTICE IS HEREBY GIVEN that the **WALKER 53**

Placer Mining claim has been located by:

GOT ROCKS, L.L.C.

whose current mailing address is: P.O. BOX 3710

WICKENBURG, AZ 85358-3710



This Placer mining claim consists of approximately **10.33** acres.

The general course of this claim is **North to South** and it is situated in the Rich Hill (Weaver, Octave) Mining District, Yavapai County, Arizona. This claim is **irregular**. This claim is marked by five monuments, constructed of 2" x 2" wood posts extending 4' above the ground, one at each corner, and at the location monument for this claim.

The location monument on which this Location Notice is posted is situated within:

Section 33, Township 9 North, Range 5 West, Gila and Salt River Meridian, Yavapai County, Arizona.

The location monument is set inside the **Southwest** corner of this claim, approximately **4' East** of the **West** line of the claim and **4' North** of the **South** line of the claim

This claim encompasses the following Quarter Section(s), Section(s), Township(s) and Range(s):

NE1/4, G.L.O. LOT 3, Section 33, T9N-R5W, G&SRM, Yavapai County, Arizona, as described by metes and bounds below:

Commencing at the Southwest corner of Section 33, T9N-R5W (Latitude 34°04'15.58388" N, Longitude -112°47'20.39823" W), Thence North 71°44'53" East, 2,111 feet to the Southwest corner of this Claim and the Point of Beginning (Latitude 34°04'22.29260" N, Longitude -112°46'56.63369" W), Thence North 00°33'06" East, 677 feet, Thence South 89°32'11" East, 665 feet, Thence South 00°28'55" West, 677 feet, Thence South 89°32'33" West, 665 feet to the Point of Beginning.

Depicted on the attached claim map.

THE SOUTHWEST CORNER OF THIS CLAIM IS NORTH 71°44'53" EAST, 2,111 FEET FROM THE SOUTHWEST CORNER OF SECTION 33, T9N-R5W, YAVAPAI COUNTY, AZ.

Located, dated and posted on the ground this 3RD day of September, 2018.

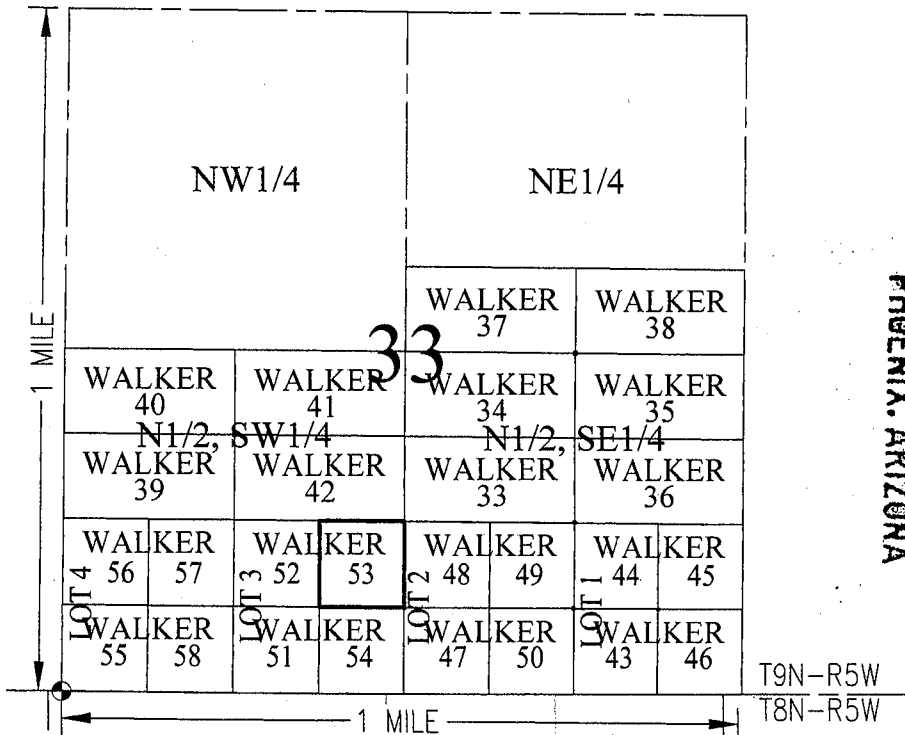
GOT ROCKS, L.L.C.. (Owner)

By: 
Jody A. Stone, RLS (Agent)

AM0452518

"WALKER 53"

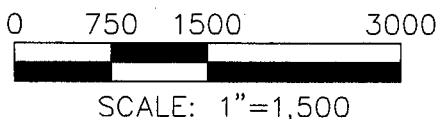
PLACER MINING CLAIM
NE1/4, LOT 3, SECTION 33, T9N-R5W
GILA AND SALT RIVER MERIDIAN,
YAVAPAI COUNTY, ARIZONA



PHOENIX, ARIZONA

2010 NOV 16 P 4: 16

RECEIVED
BLM AZ STATE OFFICE

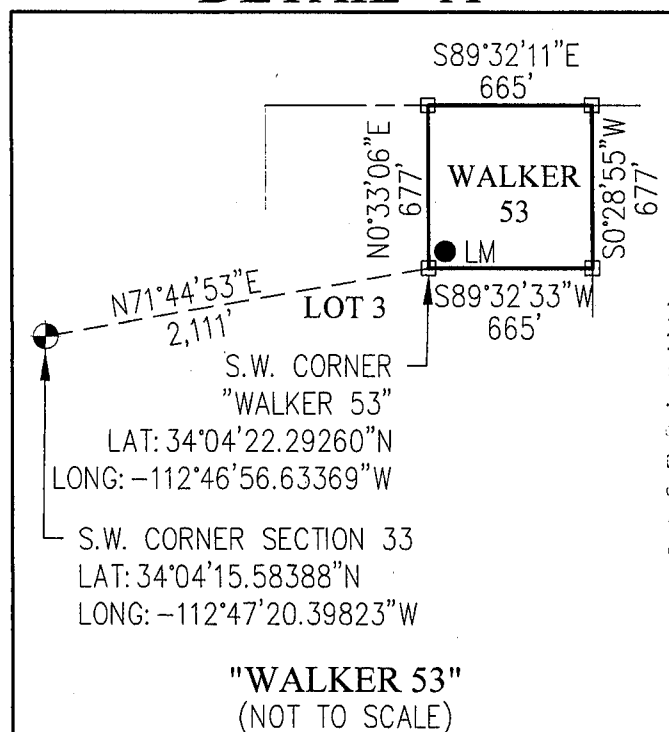


TOTAL CLAIM ACREAGE = 10.33 ACRES

- SECTION CORNER MONUMENT
- INDICATES CORNER OF PLACER CLAIM. SET 2"X2"X5' WOODEN POST.
- LM INDICATES LOCATION MONUMENT. SET 2"X2"X5' WOODEN POST (INSIDE THE PLACER CLAIM) 4' X 4' FROM A CORNER POST WITH A PLASTIC BOTTLE ATTACHED CONTAINING THE LOCATION NOTICE (TYPICAL). SEE DETAIL "A"

LOCATOR:
GOT ROCKS, L.L.C.
P.O. BOX 3710
WICKENBURG, AZ 85358-3710

DETAIL "A"




APR 15 2010

Return to:
GOT ROCKS, L.L.C.
P.O. BOX 3710
WICKENBURG, AZ 85358-3710

**LOCATION NOTICE FOR PLACER MINING CLAIM
STATE OF ARIZONA, COUNTY OF YAVAPAI**

NOTICE IS HEREBY GIVEN that the **WALKER 54**
Placer Mining claim has been located by:
GOT ROCKS, L.L.C.
whose current mailing address is: P.O. BOX 3710
WICKENBURG, AZ 85358-3710



This Placer mining claim consists of approximately **10.35** acres.

The general course of this claim is **North to South** and it is situated in the Rich Hill (Weaver, Octave) Mining District, Yavapai County, Arizona. This claim is **irregular**. This claim is marked by five monuments, constructed of 2" x 2" wood posts extending 4' above the ground, one at each corner, and at the location monument for this claim.

The location monument on which this Location Notice is posted is situated within:

Section 33, Township 9 North, Range 5 West, Gila and Salt River Meridian, Yavapai County, Arizona.

The location monument is set inside the **Northwest** corner of this claim, approximately **4' East** of the **West** line of the claim and **4' South** of the **North** line of the claim

This claim encompasses the following Quarter Section(s), Section(s), Township(s) and Range(s):

SE1/4, G.L.O. LOT 3, Section 33, T9N-R5W, G&SRM, Yavapai County, Arizona, as described by metes and bounds below:

Commencing at the Southwest corner of Section 33, T9N-R5W (Latitude 34°04'15.58388" N, Longitude -112°47'20.39823" W), Thence South 89°32'57" East, 1,999 feet to the Southwest corner of this Claim and the Point of Beginning (Latitude 34°04'15.59631" N, Longitude -112°46'56.64301" W), Thence North 00°33'05" East, 677 feet, Thence South 89°32'33" East, 665 feet, Thence South 00°28'56" West, 677 feet, Thence South 89°32'57" West, 666 feet to the Point of Beginning.

Depicted on the attached claim map.

THE SOUTHWEST CORNER OF THIS CLAIM IS SOUTH 89°32'57" EAST, 1,999 FEET FROM THE SOUTHWEST CORNER OF SECTION 33, T9N-R5W, YAVAPAI COUNTY, AZ.

Located, dated and posted on the ground this 3RD day of September, 2018.

GOT ROCKS, L.L.C.. (Owner)

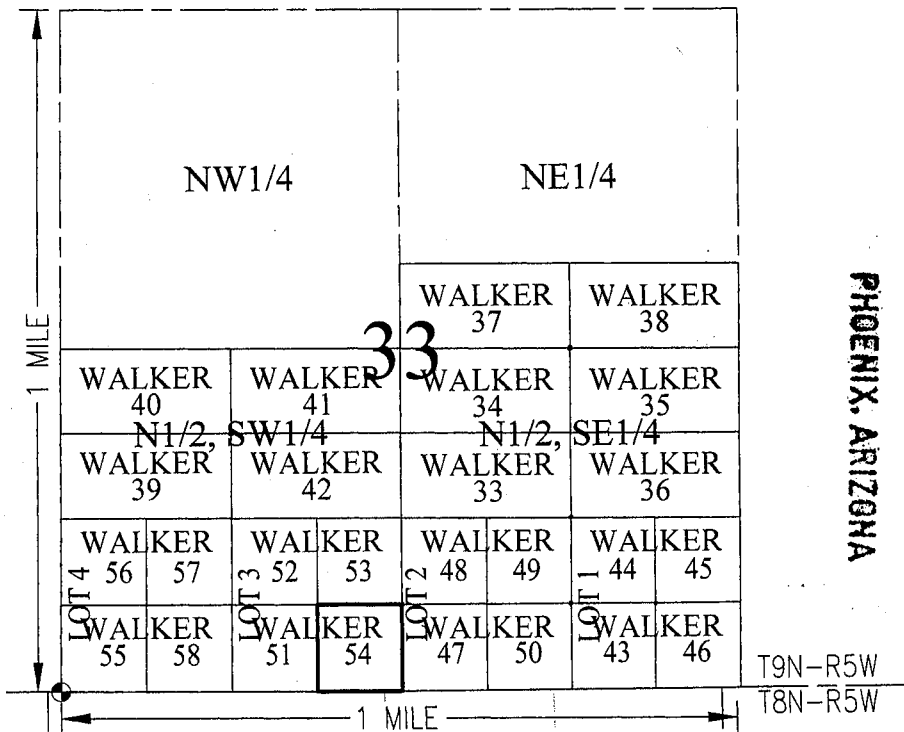
By:


Jody A. Stone, RLS (Agent)

AMC452519

"WALKER 54"


PLACER MINING CLAIM
 SE1/4, LOT 3, SECTION 33, T9N-R5W
 GILA AND SALT RIVER MERIDIAN,
 YAVAPAI COUNTY, ARIZONA



PHOENIX, ARIZONA

2010 NOV 16 P 4:16

RECEIVED
 BLM AZ STATE OFFICE

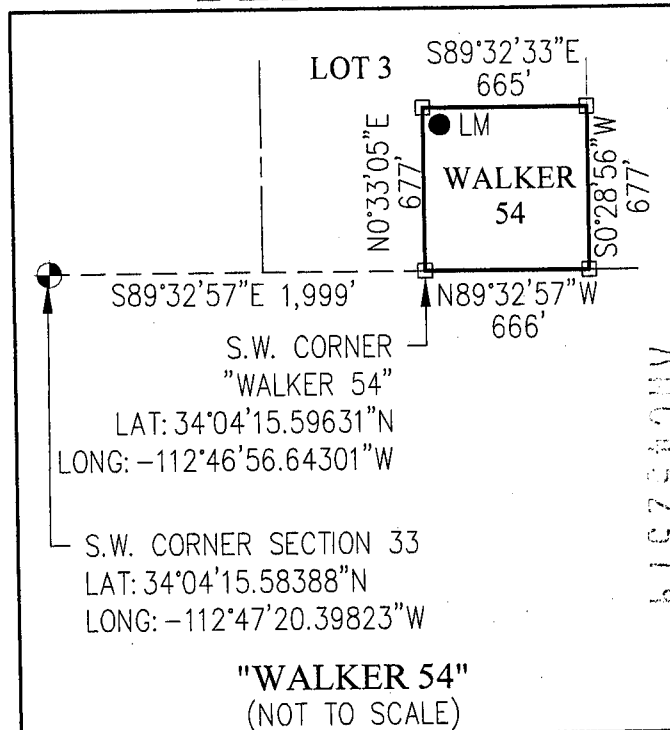


SCALE: 1"=1,500

TOTAL CLAIM ACREAGE = 10.35 ACRES

- SECTION CORNER MONUMENT
- INDICATES CORNER OF PLACER CLAIM. SET 2"X2"X5' WOODEN POST.
- LM INDICATES LOCATION MONUMENT. SET 2"X2"X5' WOODEN POST (INSIDE THE PLACER CLAIM) 4' X 4' FROM A CORNER POST WITH A PLASTIC BOTTLE ATTACHED CONTAINING THE LOCATION NOTICE (TYPICAL). SEE DETAIL "A"

DETAIL "A"



LOCATOR:
 GOT ROCKS, L.L.C.
 P.O. BOX 3710
 WICKENBURG, AZ 85358-3710

Return to:
GOT ROCKS, L.L.C.
P.O. BOX 3710
WICKENBURG, AZ 85358-3710

**LOCATION NOTICE FOR PLACER MINING CLAIM
STATE OF ARIZONA, COUNTY OF YAVAPAI**


NOTICE IS HEREBY GIVEN that the **WALKER 55**

Placer Mining claim has been located by:

GOT ROCKS, L.L.C.

whose current mailing address is: P.O. BOX 3710

WICKENBURG, AZ 85358-3710



This Placer mining claim consists of approximately **10.35** acres.

The general course of this claim is **North to South** and it is situated in the Rich Hill (Weaver, Octave) Mining District, Yavapai County, Arizona. This claim is **irregular**. This claim is marked by five monuments, constructed of 2" x 2" wood posts extending 4' above the ground, one at each corner, and at the location monument for this claim.

The location monument on which this Location Notice is posted is situated within:

Section 33, Township 9 North, Range 5 West, Gila and Salt River Meridian, Yavapai County, Arizona.

The location monument is set inside the **Northeast** corner of this claim, approximately **4' West** of the **East** line of the claim and **4' South** of the **North** line of the claim

This claim encompasses the following Quarter Section(s), Section(s), Township(s) and Range(s):

SW1/4, G.L.O. LOT 4, Section 33, T9N-R5W, G&SRM, Yavapai County, Arizona, as described by metes and bounds below:

Beginning at the Southwest corner of Section 33, T9N-R5W (Latitude 34°04'15.58388" N, Longitude -112°47'20.39823" W), being also the Southwest corner of this Claim and the Point of Beginning, Thence North 00°45'34" East, 677 feet, Thence South 89°32'34" East, 655 feet, Thence South 00°41'25" West, 677 feet, Thence South 89°32'57" West, 666 feet to the Point of Beginning.

Depicted on the attached claim map.

THE SOUTHWEST CORNER OF THIS CLAIM IS ON THE SOUTHWEST CORNER OF SECTION 33, T9N-R5W, YAVAPAI COUNTY, AZ.

Located, dated and posted on the ground this 3RD day of September, 2018.

GOT ROCKS, L.L.C.. (Owner)

By:

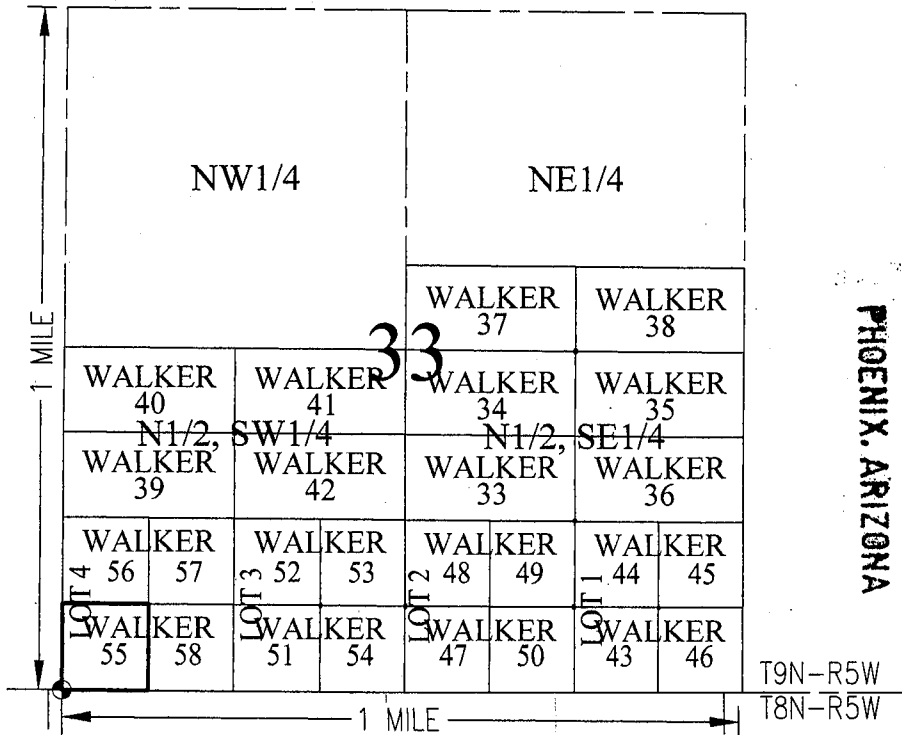

Jody A. Stone, RLS (Agent)

Return to:

AR0452520

"WALKER 55"

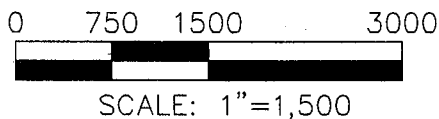
PLACER MINING CLAIM
 SW1/4, LOT 4, SECTION 33, T9N-R5W
 GILA AND SALT RIVER MERIDIAN,
 YAVAPAI COUNTY, ARIZONA



PHOENIX, ARIZONA

2010 NOV 16 P 4: 16

RECEIVED
BLM AZ STATE OFFICE

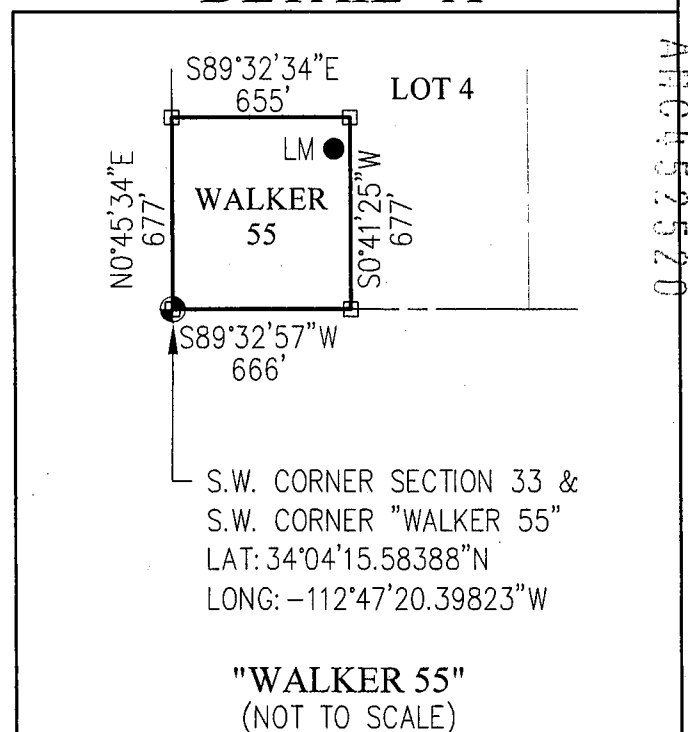


TOTAL CLAIM ACREAGE = 10.35 ACRES

- SECTION CORNER MONUMENT
- INDICATES CORNER OF PLACER CLAIM. SET 2"X2"X5' WOODEN POST.
- LM INDICATES LOCATION MONUMENT. SET 2"X2"X5' WOODEN POST (INSIDE THE PLACER CLAIM) 4' X 4' FROM A CORNER POST WITH A PLASTIC BOTTLE ATTACHED CONTAINING THE LOCATION NOTICE (TYPICAL). SEE DETAIL "A"

LOCATOR:
 GOT ROCKS, L.L.C.
 P.O. BOX 3710
 WICKENBURG, AZ 85358-3710

DETAIL "A"




AHC052520

"WALKER 55"
 (NOT TO SCALE)

GOT ROCKS, L.L.C.
P.O. BOX 3710
WICKENBURG, AZ 85358-3710

**LOCATION NOTICE FOR PLACER MINING CLAIM
STATE OF ARIZONA, COUNTY OF YAVAPAI**

NOTICE IS HEREBY GIVEN that the **WALKER 56** Placer Mining claim has been located by:
GOT ROCKS, L.L.C.
whose current mailing address is: P.O. BOX 3710
WICKENBURG, AZ 85358-3710



This Placer mining claim consists of approximately **10.34** acres.

The general course of this claim is **North to South** and it is situated in the Rich Hill (Weaver, Octave) Mining District, Yavapai County, Arizona. This claim is **irregular**. This claim is marked by five monuments, constructed of 2" x 2" wood posts extending 4' above the ground, one at each corner, and at the location monument for this claim.

The location monument on which this Location Notice is posted is situated within:

Section 33, Township 9 North, Range 5 West, Gila and Salt River Meridian, Yavapai County, Arizona.

The location monument is set inside the **Southeast** corner of this claim, approximately **4' West** of the **East** line of the claim and **4' North** of the **South** line of the claim

This claim encompasses the following Quarter Section(s), Section(s), Township(s) and Range(s):

NW1/4, G.L.O. LOT 4, Section 33, T9N-R5W, G&SRM, Yavapai County, Arizona, as described by metes and bounds below:

Commencing at the Southwest corner of Section 33, T9N-R5W (Latitude 34°04'15.58388" N, Longitude -112°47'20.39823" W), Thence North 00°45'34" East, 677 feet to the Southwest corner of this Claim and the Point of Beginning (Latitude 34°04'22.28237" N, Longitude -112°47'20.36020" W), Thence North 00°45'34" East, 677 feet, Thence South 89°32'11" East, 655 feet, Thence South 00°41'24" West, 677 feet, Thence South 89°32'34" West, 665 feet to the Point of Beginning.

Depicted on the attached claim map.

THE SOUTHWEST CORNER OF THIS CLAIM IS NORTH 00°45'34" EAST, 677 FEET FROM THE SOUTHWEST CORNER OF SECTION 33, T9N-R5W, YAVAPAI COUNTY, AZ.

Located, dated and posted on the ground this 3RD day of September, 2018.

GOT ROCKS, L.L.C.. (Owner)

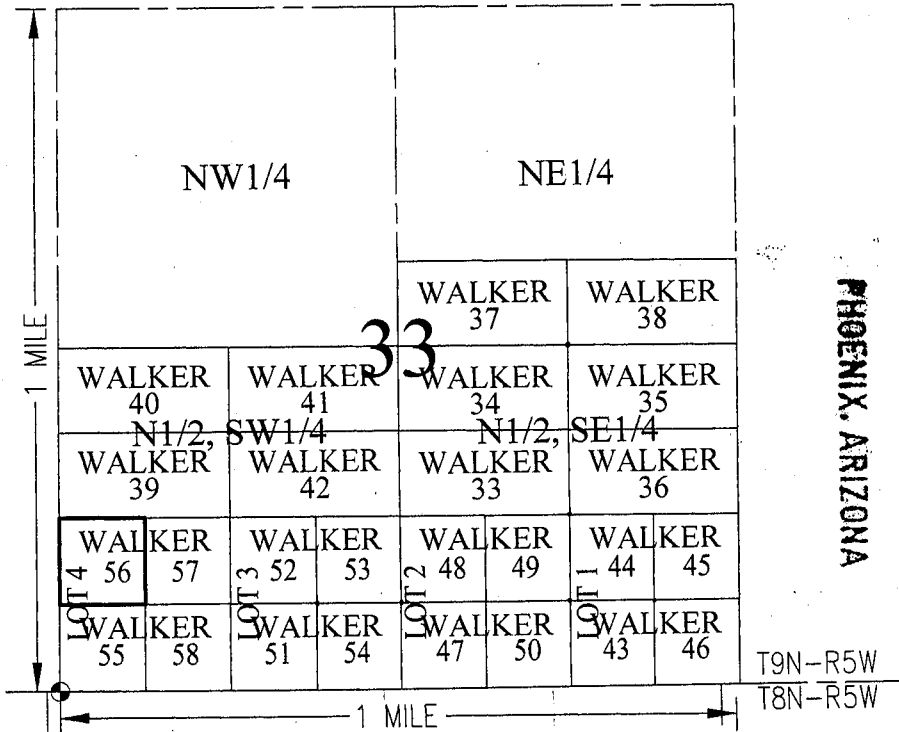
By: 
Jody A. Stone, RLS (Agent)

Return to:

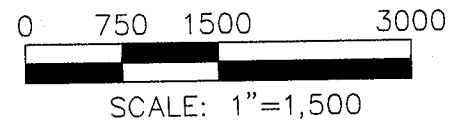
AR0452521

"WALKER 56"

PLACER MINING CLAIM
 NW1/4, LOT 4, SECTION 33, T9N-R5W
 GILA AND SALT RIVER MERIDIAN,
 YAVAPAI COUNTY, ARIZONA



RECEIVED
 BLM AZ STATE OFFICE
 2018 NOV 16 P 4:16
 PHOENIX, ARIZONA

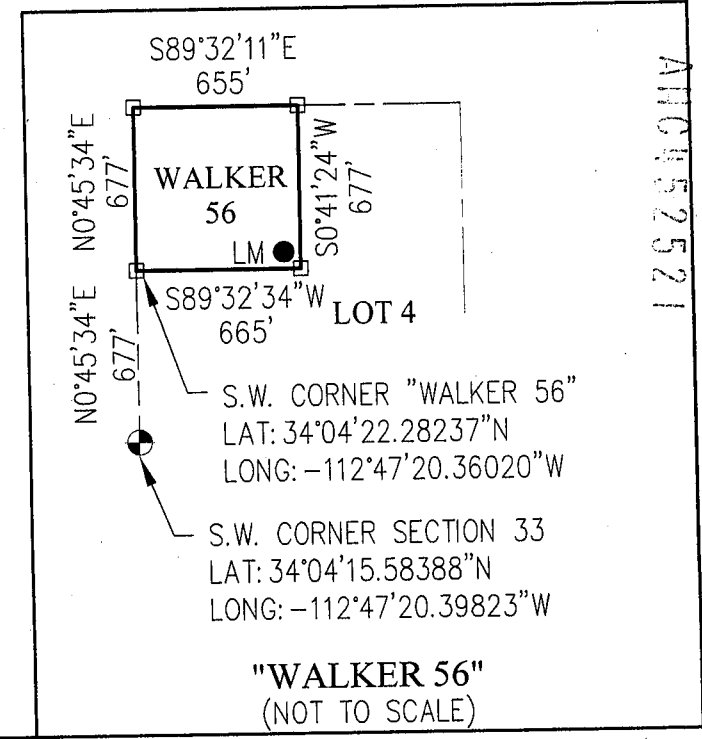


TOTAL CLAIM ACREAGE = 10.34 ACRES

- SECTION CORNER MONUMENT
- INDICATES CORNER OF PLACER CLAIM. SET 2"X2"X5' WOODEN POST.
- LM INDICATES LOCATION MONUMENT. SET 2"X2"X5' WOODEN POST (INSIDE THE PLACER CLAIM) 4' X 4' FROM A CORNER POST WITH A PLASTIC BOTTLE ATTACHED CONTAINING THE LOCATION NOTICE (TYPICAL). SEE DETAIL "A"

LOCATOR:
 GOT ROCKS, L.L.C.
 P.O. BOX 3710
 WICKENBURG, AZ 85358-3710

DETAIL "A"



"WALKER 56"
 (NOT TO SCALE)

GOT ROCKS, L.L.C.
P.O. BOX 3710
WICKENBURG, AZ 85358-3710

**LOCATION NOTICE FOR PLACER MINING CLAIM
STATE OF ARIZONA, COUNTY OF YAVAPAI**

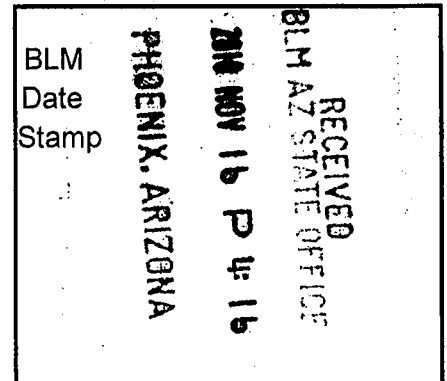
NOTICE IS HEREBY GIVEN that the **WALKER 57**

Placer Mining claim has been located by:

GOT ROCKS, L.L.C.

whose current mailing address is: P.O. BOX 3710

WICKENBURG, AZ 85358-3710



This Placer mining claim consists of approximately **10.34** acres.

The general course of this claim is **North to South** and it is situated in the Rich Hill (Weaver, Octave) Mining District, Yavapai County, Arizona. This claim is **irregular**. This claim is marked by five monuments, constructed of 2" x 2" wood posts extending 4' above the ground, one at each corner, and at the location monument for this claim.

The location monument on which this Location Notice is posted is situated within:

Section 33, Township 9 North, Range 5 West, Gila and Salt River Meridian, Yavapai County, Arizona.

The location monument is set inside the **Southwest** corner of this claim, approximately **4' East** of the **West** line of the claim and **4' North** of the **South** line of the claim

This claim encompasses the following Quarter Section(s), Section(s), Township(s) and Range(s):

NE1/4, G.L.O. LOT 4, Section 33, T9N-R5W, G&SRM, Yavapai County, Arizona, as described by metes and bounds below:

Commencing at the Southwest corner of Section 33, T9N-R5W (Latitude 34°04'15.58388" N, Longitude -112°47'20.39823" W), Thence North 45°06'20" East, 952 feet to the Southwest corner of this Claim and the Point of Beginning (Latitude 34°04'22.28592" N, Longitude -112°47'12.45134" W), Thence North 00°41'24" East, 677 feet, Thence South 89°32'11" East, 665 feet, Thence South 00°37'15" West, 677 feet, Thence South 89°32'34" West, 665 feet to the Point of Beginning.

Depicted on the attached claim map.

THE SOUTHWEST CORNER OF THIS CLAIM IS NORTH 45°06'20" EAST, 952 FEET FROM THE SOUTHWEST CORNER OF SECTION 33, T9N-R5W, YAVAPAI COUNTY, AZ.

Located, dated and posted on the ground this 3RD day of September, 2018.

GOT ROCKS, L.L.C.. (Owner)

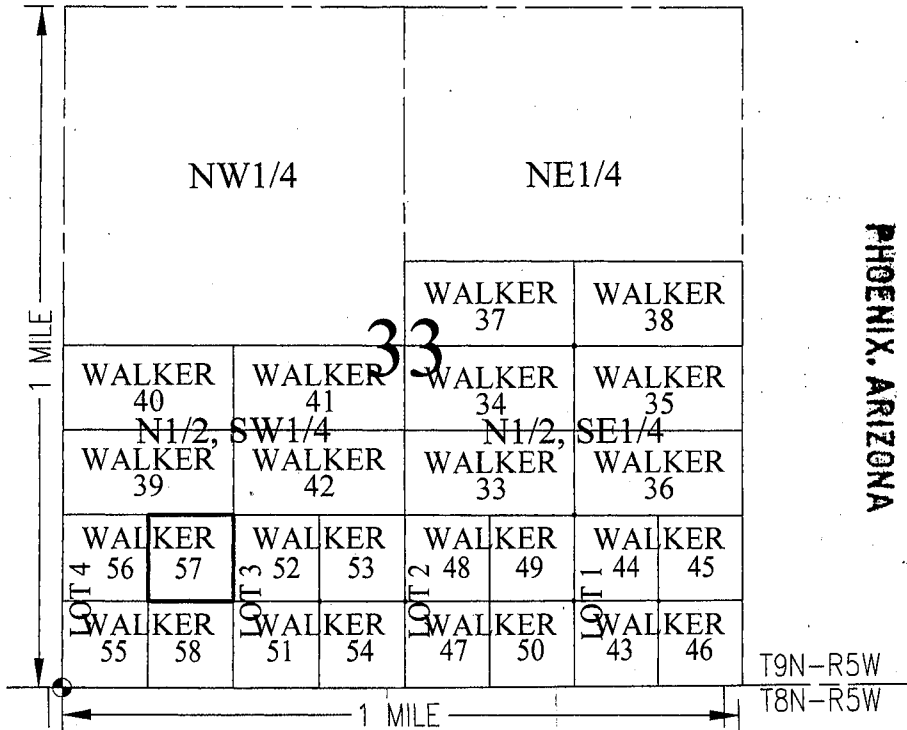
By:


Jody A. Stone, RLS (Agent)

AH0452522

"WALKER 57"


PLACER MINING CLAIM
 NE1/4, LOT 4, SECTION 33, T9N-R5W
 GILA AND SALT RIVER MERIDIAN,
 YAVAPAI COUNTY, ARIZONA



PHOENIX, ARIZONA

2010 NOV 16 P 4: 16

RECEIVED
 BLM AZ STATE OFFICE

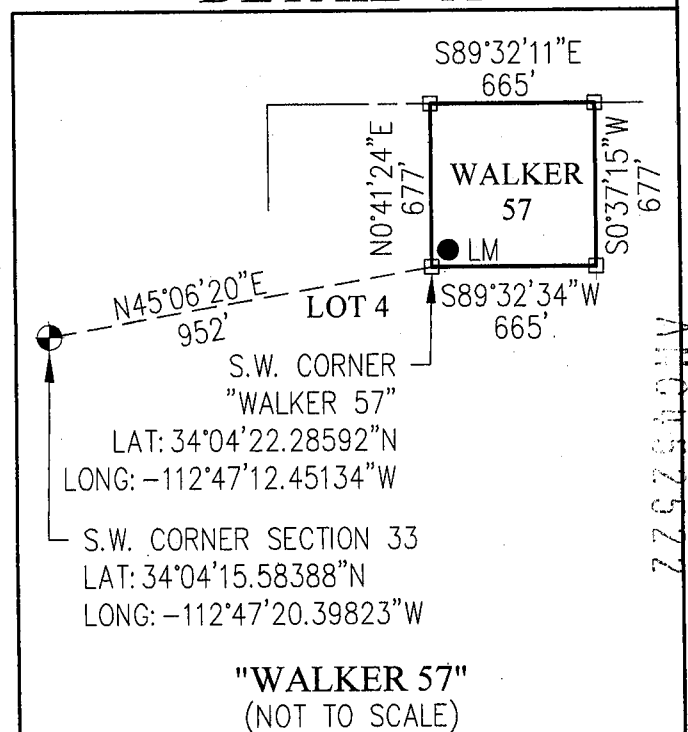


SCALE: 1"=1,500

TOTAL CLAIM ACREAGE = 10.34 ACRES

- SECTION CORNER MONUMENT
- INDICATES CORNER OF PLACER CLAIM. SET 2"X2"X5' WOODEN POST.
- LM INDICATES LOCATION MONUMENT. SET 2"X2"X5' WOODEN POST (INSIDE THE PLACER CLAIM) 4' X 4' FROM A CORNER POST WITH A PLASTIC BOTTLE ATTACHED CONTAINING THE LOCATION NOTICE (TYPICAL). SEE DETAIL "A"

DETAIL "A"



"WALKER 57"
 (NOT TO SCALE)

LOCATOR:
 GOT ROCKS, L.L.C.
 P.O. BOX 3710
 WICKENBURG, AZ 85358-3710

Return to:
GOT ROCKS, L.L.C.
P.O. BOX 3710
WICKENBURG, AZ 85358-3710

**LOCATION NOTICE FOR PLACER MINING CLAIM
STATE OF ARIZONA, COUNTY OF YAVAPAI**


NOTICE IS HEREBY GIVEN that the **WALKER 58**

Placer Mining claim has been located by:

GOT ROCKS, L.L.C.

whose current mailing address is: P.O. BOX 3710

WICKENBURG, AZ 85358-3710



This Placer mining claim consists of approximately **10.35** acres.

The general course of this claim is **North to South** and it is situated in the Rich Hill (Weaver, Octave) Mining District, Yavapai County, Arizona. This claim is **irregular**. This claim is marked by five monuments, constructed of 2" x 2" wood posts extending 4' above the ground, one at each corner, and at the location monument for this claim.

The location monument on which this Location Notice is posted is situated within:

Section 33, Township 9 North, Range 5 West, Gila and Salt River Meridian, Yavapai County, Arizona.

The location monument is set inside the **Northwest** corner of this claim, approximately **4' East** of the **West** line of the claim and **4' South** of the **North** line of the claim

This claim encompasses the following Quarter Section(s), Section(s), Township(s) and Range(s):

SE1/4, G.L.O. LOT 4, Section 33, T9N-R5W, G&SRM, Yavapai County, Arizona, as described by metes and bounds below:

Commencing at the Southwest corner of Section 33, T9N-R5W (Latitude 34°04'15.58388" N, Longitude -112°47'20.39823" W), Thence South 89°32'57" East, 666 feet to the Southwest corner of this Claim and the Point of Beginning (Latitude 34°04'15.58817" N, Longitude -112°47'12.47983" W), Thence North 00°41'25" East, 677 feet, Thence South 89°32'34" East, 665 feet, Thence South 00°37'15" West, 677 feet, Thence South 89°32'57" West, 666 feet to the Point of Beginning.


Depicted on the attached claim map.

THE SOUTHWEST CORNER OF THIS CLAIM IS SOUTH 89°32'57" EAST, 666 FEET FROM THE SOUTHWEST CORNER OF SECTION 33, T9N-R5W, YAVAPAI COUNTY, AZ.

Located, dated and posted on the ground this 3RD day of September, 2018.

GOT ROCKS, L.L.C.. (Owner)

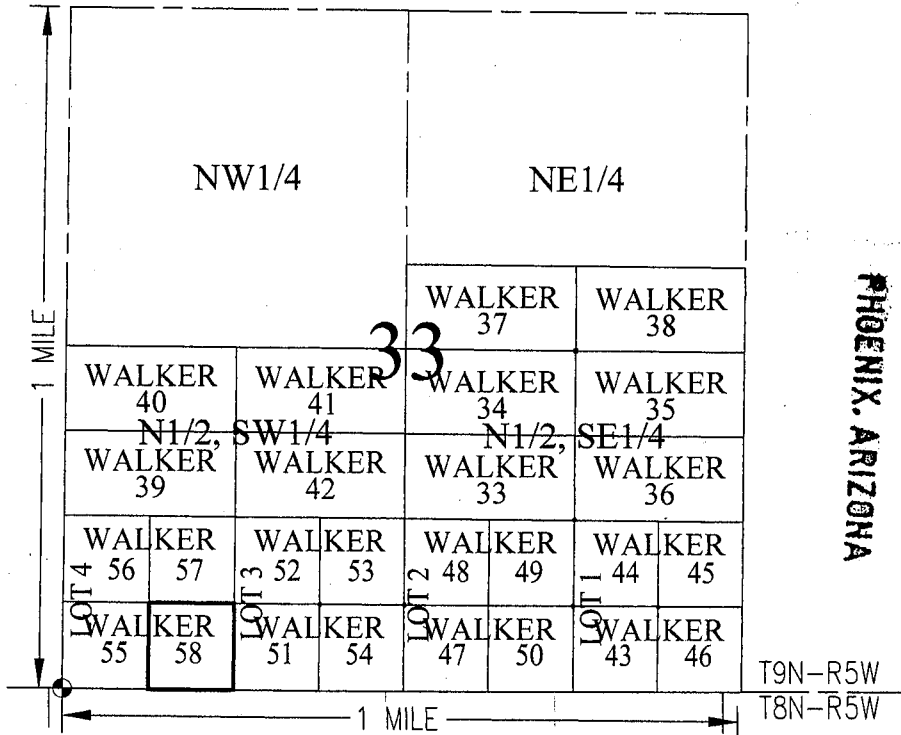
By:


Jody A. Stone, RLS (Agent)

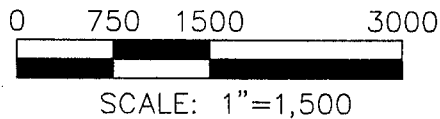
110452523

"WALKER 58"

PLACER MINING CLAIM
SE1/4, LOT 4, SECTION 33, T9N-R5W
GILA AND SALT RIVER MERIDIAN,
YAVAPAI COUNTY, ARIZONA



RECEIVED
BLM AZ STATE OFFICE
2010 NOV 16 P 4: 16
PHOENIX, ARIZONA

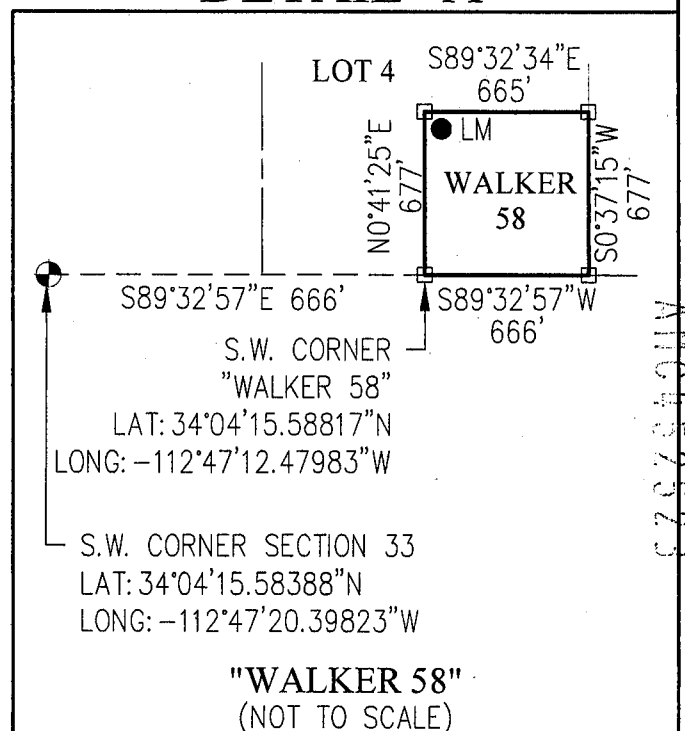


TOTAL CLAIM ACREAGE = 10.35 ACRES

- SECTION CORNER MONUMENT
- INDICATES CORNER OF PLACER CLAIM. SET 2"X2"X5' WOODEN POST.
- LM INDICATES LOCATION MONUMENT. SET 2"X2"X5' WOODEN POST (INSIDE THE PLACER CLAIM) 4' X 4' FROM A CORNER POST WITH A PLASTIC BOTTLE ATTACHED CONTAINING THE LOCATION NOTICE (TYPICAL). SEE DETAIL "A"

LOCATOR:
GOT ROCKS, L.L.C.
P.O. BOX 3710
WICKENBURG, AZ 85358-3710

DETAIL "A"



DEPARTMENT OF THE INTERIOR
BUREAU OF LAND MANAGEMENT
Case Recordation
Geographic Report with Land

Admin State: AZ
Geo State: AZ
Serial Number: AZA 030981

Total Case Acres: 8.820

Casetype	Case Disp	Mer	Twp	Rng	Sec	Sur Type	Sur Nr	Suf	Subdivision	Pending Action
360213	CLOSED	14	0080N	0050W	004	FF			PORTIONS OF	

Admin State: AZ
Geo State: AZ
Serial Number: AZA 030987

Total Case Acres: 30.000

Casetype	Case Disp	Mer	Twp	Rng	Sec	Sur Type	Sur Nr	Suf	Subdivision	Pending Action
361112	CLOSED	14	0080N	0050W	004	FF			PORTIONS OF;	

Admin State: AZ
Geo State: AZ
Serial Number: AZA 031470

Total Case Acres: 1,280.000

Casetype	Case Disp	Mer	Twp	Rng	Sec	Sur Type	Sur Nr	Suf	Subdivision	Pending Action
360412	CLOSED	14	0080N	0050W	004	ALIQ			S2N2,S2;	
						LOTS			1-4;	

Admin State: AZ
Geo State: AZ
Serial Number: AZA 033045

Total Case Acres: 30.000

Casetype	Case Disp	Mer	Twp	Rng	Sec	Sur Type	Sur Nr	Suf	Subdivision	Pending Action
361112	CLOSED	14	0080N	0050W	004	FF			PORTIONS OF;	

Admin State: AZ
Geo State: AZ
Serial Number: AZA 033607

Total Case Acres: 30.000

Casetype	Case Disp	Mer	Twp	Rng	Sec	Sur Type	Sur Nr	Suf	Subdivision	Pending Action
361112	CLOSED	14	0080N	0050W	004	FF			PORTIONS OF;	

Admin State: AZ
Geo State: AZ
Serial Number: AZA 034606

Total Case Acres: 30.000

Casetype	Case Disp	Mer	Twp	Rng	Sec	Sur Type	Sur Nr	Suf	Subdivision	Pending Action
361112	CLOSED	14	0080N	0050W	004	FF			PORTIONS OF;	

Admin State: AZ
Geo State: AZ
Serial Number: AZA 036564

DEPARTMENT OF THE INTERIOR
BUREAU OF LAND MANAGEMENT
Case Recordation

Total Case Acres: 10.000

Case type	Case Disp	Mer	Twp	Rng	Sec	Sur Type	Sur Nr	Suf	Subdivision	Pending Action
361112	AUTHORIZED	14	0080N	0050W	004	FF			PART;	

DEPARTMENT OF THE INTERIOR
BUREAU OF LAND MANAGEMENT
Case Recordation
Geographic Report with Land

Admin State: AZ
Geo State: AZ
Serial Number: AZA 009560

Total Case Acres: 12.000

Casetype	Case Disp	Mer	Twp	Rng	Sec	Sur Type	Sur Nr	Suf	Subdivision	Pending Action
281001	CLOSED	14	0090N	0050W	033	LOTS			4;	

Admin State: AZ
Geo State: AZ
Serial Number: AZA 018161

Total Case Acres: 7,851.550

Casetype	Case Disp	Mer	Twp	Rng	Sec	Sur Type	Sur Nr	Suf	Subdivision	Pending Action
311211	CLOSED	14	0090N	0050W	033	ALIQ			N2,N2S2;	
						LOTS			1-4;	

Admin State: AZ
Geo State: AZ
Serial Number: AZA 030981

Total Case Acres: 8.820

Casetype	Case Disp	Mer	Twp	Rng	Sec	Sur Type	Sur Nr	Suf	Subdivision	Pending Action
360213	CLOSED	14	0090N	0050W	033	FF			PORTIONS OF	

Admin State: AZ
Geo State: AZ
Serial Number: AZA 030987

Total Case Acres: 30.000

Casetype	Case Disp	Mer	Twp	Rng	Sec	Sur Type	Sur Nr	Suf	Subdivision	Pending Action
361112	CLOSED	14	0090N	0050W	033	FF			PORTIONS OF;	

Admin State: AZ
Geo State: AZ
Serial Number: AZA 031470

Total Case Acres: 1,280.000

Casetype	Case Disp	Mer	Twp	Rng	Sec	Sur Type	Sur Nr	Suf	Subdivision	Pending Action
360412	CLOSED	14	0090N	0050W	033	ALIQ			N2,N2S2;	
						LOTS			1-4;	

Admin State: AZ
Geo State: AZ
Serial Number: AZA 031568

Total Case Acres: 1.000

Casetype	Case Disp	Mer	Twp	Rng	Sec	Sur Type	Sur Nr	Suf	Subdivision	Pending Action
293200	EXPIRED	14	0090N	0050W	033	FF			PORTION OF;	

Admin State: AZ
Geo State: AZ

DEPARTMENT OF THE INTERIOR
BUREAU OF LAND MANAGEMENT
Case Recordation

Serial Number: AZA 031827

Total Case Acres: 1.000

Case type	Case Disp	Mer	Twp	Rng	Sec	Sur Type	Sur Nr	Suf	Subdivision	Pending Action
289001	CLOSED	14	0090N	0050W	033	ALIQ			NWSE;	

Admin State: AZ
Geo State: AZ
Serial Number: AZA 033045

Total Case Acres: 30.000

Case type	Case Disp	Mer	Twp	Rng	Sec	Sur Type	Sur Nr	Suf	Subdivision	Pending Action
361112	CLOSED	14	0090N	0050W	033	FF			PORTIONS OF;	

Admin State: AZ
Geo State: AZ
Serial Number: AZA 033607

Total Case Acres: 30.000

Case type	Case Disp	Mer	Twp	Rng	Sec	Sur Type	Sur Nr	Suf	Subdivision	Pending Action
361112	CLOSED	14	0090N	0050W	033	FF			PORTIONS OF;	

Admin State: AZ
Geo State: AZ
Serial Number: AZA 033875

Total Case Acres: 3.000

Case type	Case Disp	Mer	Twp	Rng	Sec	Sur Type	Sur Nr	Suf	Subdivision	Pending Action
360213	CLOSED	14	0090N	0050W	033	FF			E2(PART);	

Admin State: AZ
Geo State: AZ
Serial Number: AZA 034606

Total Case Acres: 30.000

Case type	Case Disp	Mer	Twp	Rng	Sec	Sur Type	Sur Nr	Suf	Subdivision	Pending Action
361112	CLOSED	14	0090N	0050W	033	FF			PORTIONS OF;	

Admin State: AZ
Geo State: AZ
Serial Number: AZA 034731

Total Case Acres: 5.000

Case type	Case Disp	Mer	Twp	Rng	Sec	Sur Type	Sur Nr	Suf	Subdivision	Pending Action
360213	CLOSED	14	0090N	0050W	033	FF			W2SE(PART);	

Admin State: AZ
Geo State: AZ
Serial Number: AZA 035151

Total Case Acres: 1.000

DEPARTMENT OF THE INTERIOR
BUREAU OF LAND MANAGEMENT
Case Recordation

Casetype	Case Disp	Mer	Twp	Rng	Sec	Sur Type	Sur Nr	Suf	Subdivision	Pending Action
293200	PENDING	14	0090N	0050W	033	FF			PORTION OF;	

Admin State: AZ
Geo State: AZ
Serial Number: AZA 036564

Total Case Acres: 10.000

Casetype	Case Disp	Mer	Twp	Rng	Sec	Sur Type	Sur Nr	Suf	Subdivision	Pending Action
361112	AUTHORIZED	14	0090N	0050W	033	FF			PART;	

